

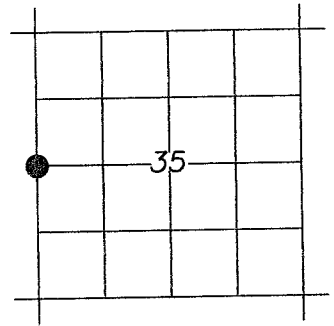
# RECORD OF LAND CORNER MONUMENTATION

CORNER: W $\frac{1}{4}$  Cor. Sec. 35, T.7S., R.47E., W.M.

ORIGINAL SURVEY BY: Williard B. Blakeslee

CONTRACT NUMBER: 707

CONTRACT DATE: April 24, 1899



## ORIGINAL G.L.O. DESCRIPTION:

Set basalt stone 16x12x10 ins 10 ins in the gro., for  $\frac{1}{4}$  sec., cor. marked  $\frac{1}{4}$  S on the W. face., raised a mound of stone 3 ft. base 24 ins. high, 10 lks W of the cor.,

## EVIDENCE FOUND:

Found original stone 10"x9"x6" (appears to be broken) marked  $\frac{1}{4}$  S. Found fragment of original stone alongside—no other stones nearby.

## DESCRIPTION OF MONUMENT AND ACCESSORIES SET:

Set 5/8" x 30" pin, 30" in the ground, with 2" aluminum cap marked as shown below. Placed marked stone (marks inverted) South and alongside pin in a 3' mound of stone.

## FROM WHICH, I set the following reference points:

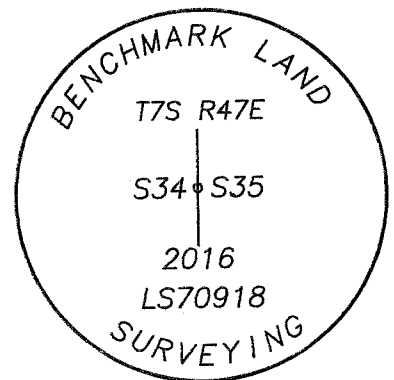
A 5/8" x 30" iron pin bears N.39°23'E., 11.26 ft., with attached yellow plastic cap marked BENCHMARK SURVEYING.

A 5/8" x 30" iron pin bears S.56°00'E., 8.50 ft., with attached yellow plastic cap marked BENCHMARK SURVEYING.

A 5/8" x 30" iron pin bears S.41°33'W., 11.05 ft., with attached yellow plastic cap marked BENCHMARK SURVEYING.

A 5/8" x 30" iron pin bears N.69°19'W., 13.48 ft., with attached yellow plastic cap marked BENCHMARK SURVEYING.

Used RTK GPS to measure RP's. Bearings to RP's are based on Geodetic North from a GPS observation taken at the W $\frac{1}{4}$  Cor. Section 35.



## RESTORATION BY:


Michael C. Springer, PLS  
Marcus Teague, Technician  
Benchmark Land Surveying  
217 N. Canyon Blvd.  
John Day, OR, 97845

Surveyed August 24, 2016  
September 8, 2016

FILED Oct. 15, 2016

BAKER COUNTY SURVEYOR

SURVEY NO. 7-47-1e1e



EXPIRES: 6/30/2018