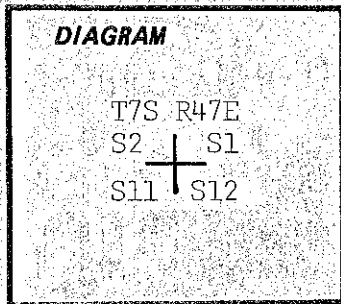


**CERTIFIED RECORD OF LAND CORNER MONUMENTATION**

Index File No. E-21

**History of original corner establishment:**

Corner was originally established under G.L.O. contract No. 707 by Willard B. Blakeslee, on June 5, 1901. Surveyor General's notes state: "Set a basalt stone 16 x 12 x 12 ins. 12 ins., in the gro., for the cor. to secs., 1- 2- 11 & 12 marked with 5 notches on the S. and 1 on the E. faces from which a pine tree 12 ins. in diam., brs., N75°W, 50 links dist. marked T.7.S.R.47E. S2 B.T. and a pine 8 ins. in diam., brs., S60°W, 70 lks., dist. marked T.7.S.R.47.E. S11. B.T. a pine 16 ins. in diam. brs. S40°E, 80 lks., dist. marked T.7.S.R.47E. S12. B.T. No other trees within limits. raised a mound of stone 8 ft. base 22 ins., high 10 links W. of the cor.,"



**Description of corner evidence found:**

Found firmly set 18 x 12 x 8 inch stone clearly marked with 5 notches on South and 1 notch on East sides. From which: a 28" pine bears S34°E, 81.2 ft. with visible scribing. An 18" pine bears S64°W, 35.2 ft. with full scribe. An 18" down pine bears N70°W, 35.0 ft. to approximate stump hole.

**Description of monument and accessories | established to perpetuate the original location of this corner:**

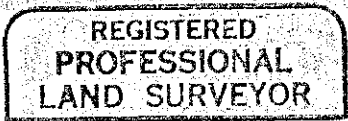
At center of the above stone set 2 1/2" x 30" galvanized pipe and brass cap marked;  
 Set pipe 26" in the ground and mound of stone around to cap.  
 Placed marked stone alongside.  
 From which by magnetic declination of N20°E:  
 A 16" pine bears N01°E, 147.4 ft. scribed T7SR47E S1 BT.  
 An 18" pine bears N34°W, 88.0 ft. scribed T7SR47E S2 BT.  
 Painted blazes red and 6" red band around. Placed 54-3s, 54-4s, and brass washers stamped PLS 1051 on BTs. Placed new 54-3s on old BTs. Placed 54-4 on a steel fence post 5' North of the corner.

T7S R47E  
 S2 + S1  
 S11 + S12  
 OR PLS 1051  
 1981

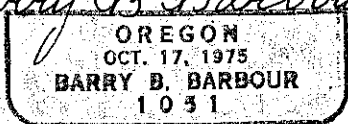
I hereby certify that the above corner monument was reestablished as herein described.

Witnesses: Daniel Rowland  
 Dave Poe

October 22, 1981



*Barry B. Barbour*



Office of... County Surveyor..... County of... Baker.....  
 State of... Oregon..... I hereby certify that the within instrument was filed in this office  
 for record on the... 25... day of... January....., 1982  
 County Surveyor..... by..... Tom Hardy.....  
 (COUNTY OFFICIAL) (DEPUTY)

FILED Jan. 25, 1982  
 BAKER COUNTY SURVEYOR  
 SURVEY NO. 7-47-57