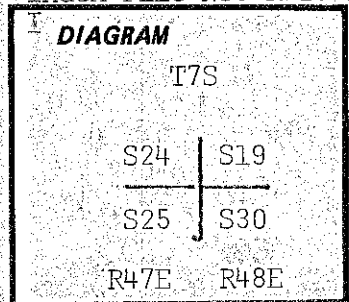


**CERTIFIED RECORD OF LAND CORNER MONUMENTATION**

Index File No. R-25

**History of original corner establishment:**

Corner was originally established under GLO contract number 707, by Williard B. Blakeslee on May 26, 1901. Surveyor General's notes state: "Set pauphy stone 24 x 14 x 10 ins. 12 ins. in the ground for cor. to secs. 24-25-19 & 30. Marked with 2 nothces on S. and 4 on N. faces. Raised a mound of stone 3 ft. base, 24 ins. high, 10 lks. W. of cor. Pits Imp."

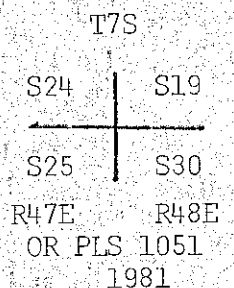


**Description of corner evidence found:**

Found: Stone 20 x 14 x 10 inches, 10 inches above the ground with 4 clear lines on the north and 2 lines on the south.

**Description of monument and accessories established to perpetuate the original location of this corner:**

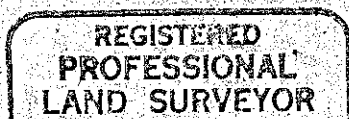
At the center of the above point, set 2 1/2" x 30" galvanized pipe and brass cap marked as shown. Set pipe 24" in the ground and mound of stone around to cap. Buried marked stone alongside of the pipe. Placed 54-4 on a steel fence post 5' east of the corner. Raised a mound of stone 3 ft. base, 3 ft. high, 5 ft. west of corner. From which by magnetic declination of N20°E: A 26" pine bears S24°W., 157.2 ft. scribed T7S, R47E, S25 BT. Painted blazes red and 6" red band around. Placed 54-3, 54-4 and brass washer stamped PLS 1051.



I hereby certify that the above corner monument was reestablished as herein described.

Witnesses: David Cummins  
                  Brian Cays

April 25, 1981



*Barry B. Barbour*  
OREGON  
OCT. 17, 1975  
BARRY B. BARBOUR  
1051

Office of..... County Surveyor..... County of..... Baker  
State of..... Oregon..... I hereby certify that the within instrument was filed in this office  
for record on the..... day of..... June....., 19 81  
..... by..... *Thomas A. Hendley*.....  
(COUNTY OFFICIAL) (DEPUTY)

FILED July 27, 1981  
BAKER COUNTY SURVEYOR  
SURVEY NO. 7-47-49