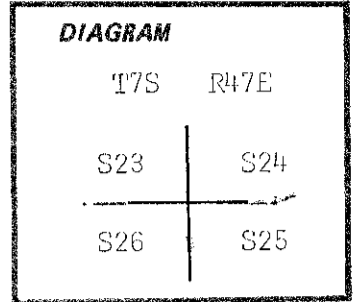


CERTIFIED RECORD OF LAND CORNER MONUMENTATION

Index File No. R-21

**History of original corner establishment:**

Corner was originally established under GLO contract number 707 by Williard B. Blakeslee on June 3, 1901. Surveyor General's notes state: "Set a lava stone 16 x 12 x 5 ins., 12 ins. in the grnd. for the cor. to Secs. 23, 24, 25 and 26. Marked with 2 notches on the S. and 1 on the E. faces and raised a mound of stone 3 ft. base, 24 ins. high 10 lks. W. of the cor. (Pits Imp.)."

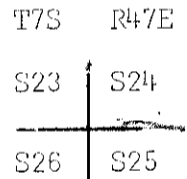


**Description of corner evidence found:**

Found a 16 x 11 x 8 inch lava stone painted orange with 2 prominent notches on the S., encircled by a mound of stone.

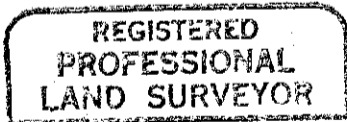
**Description of monument and accessories I established to perpetuate the original location of this corner:**

At the center of the above point, set 2 1/2" x 30" galvanized pipe and brass cap marked as shown. Set pipe 20" in the ground and mound of stone around to cap. Buried marked stone alongside of the pipe.

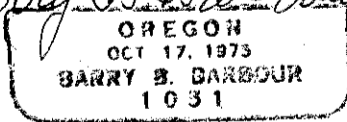


OR PLS 1051

Placed 54-4 on a steel fence post 5' W. and raised a mound of stone 3 ft. base, 3 ft. high, 5 ft. east of corner. From which by magnetic declination of N20°E: A 20" pine bears S81°W., 291.5 ft., scribed T7S, R47E, S26 BT. Painted blazes red and 6" red band around. Placed 54-3, 54-4, and brass washer stamped PLS 1051 on the BT.



*Barry B. Barbour*



I hereby certify that the above corner monument was reestablished as herein described.

Witnesses: David Cummins  
Daniel Rowland  
Douglas Moser  
Brian Cays

February 19, 1981

Office of.....County Surveyor..... County of..... Baker.....  
State of..... Oregon....., I hereby certify that the within instrument was filed in this office  
for record on the..... day of..... June....., 19..... 81  
..... by.....  
(COUNTY OFFICIAL) (DEPUTY)

FILED Jan 27, 1981  
BAKER COUNTY SURVEYOR  
OFFICE NO. 7-47-48