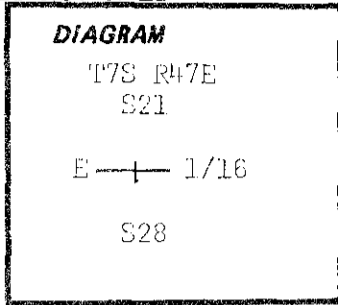


CERTIFIED RECORD OF LAND CORNER MONUMENTATION

Index File No. R-12

History of original corner establishment:

NOT SET



Description of corner evidence found:

NONE

Description of monument and accessories established to perpetuate the original location of this corner:

T7S R47E  
S21

E —+— 1/16

S28  
OR PLS 1051  
1981

At the center of the surveyed point, set 2 1/2" X 30" galvanized pipe and brass cap marked: Set pipe 25" in the ground and mound of stone around to cap.

From which by magnetic declination of N20°E:

A 16" pine bears N34°E, 99.6 ft. scribed E1/16S21 BT.

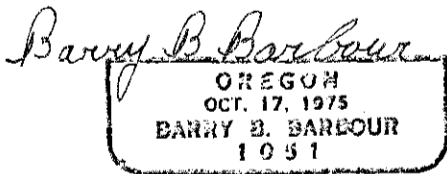
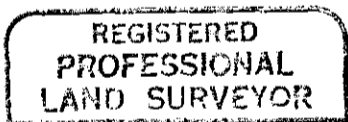
A 22" pine bears S11°W, 48.0 ft. scribed E1/16S21 BT.

Painted blazes red and 6" red band around. Placed 54-3s, 54-9s, and brass washers stamped PLS 1051 on the BTs. Placed 54-2 and 54-9 on a steel fence post 5' west and placed 54-2 on a steel fence post 5' north of the corner.

I hereby certify that the above corner monument was established as herein described.

Witnesses: David Cummins  
Daniel Rowland  
Douglas Moser

February 17, 1981



Office of..... County Surveyor..... County of Baker.....  
 State of....., I hereby certify that the within instrument was filed in this office  
 for record on the..... day of....., 1981.  
 ..... by .....  
 (COUNTY OFFICIAL) (DEPUTY)

FILED July 27, 1981  
 BAKER COUNTY SURVEYOR  
 SURVEY NO. 7-47-46