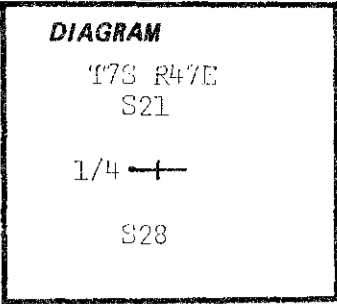


Index file No. R-11

History of original corner establishment:



Corner was originally established under G.L. O. contract number 707, by Williard B. Blakeslee on June 14, 1901. Surveyor General's notes state: "Set a basalt stone 16 X 8 X 6 ins. 10 ins. in the grnd. for 1/4 sec. cor., marked 1/4S on the N. face. Raised a mound of stone, 3 ft. base 22 ins. high 10 lks N. of the cor. (Pits Imp.)."

Description of corner evidence found:

Found no trace of record stone or mound. Surveyed point is near an old east-west fence. Corner falls on steep NE slope. Red tie tape on brush 25' NE of the corner.

Description of monument and accessories established to perpetuate the original location of this corner:

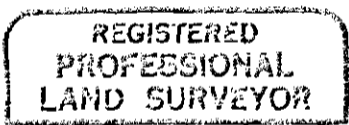
T7S R47E
S21
1/4
S28
OR PLS 1051
1981

At the center of the surveyed point, set 2 1/2" X 30" galvanized pipe and brass cap marked: Set pipe 20" in the ground and mound of stone around to cap. No trees within limits. Built mound of stone 3' X 3' X 5' north of the corner. Placed 54-2 and 54-4 on a steel fence post 5' east and placed 54-2 on a steel fence post 5' west of the corner.

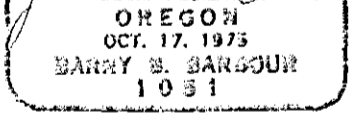
I hereby certify that the above corner monument was reestablished as herein described.

Witnesses: Daniel Rowland
Douglas Moser

February 11, 1981



Barry B. Barbour



Office of..... County Surveyor..... County of Baker.....
State of....., I hereby certify that the within instrument was filed in this office
for record on the..... day of....., 1981
..... by.....
(COUNTY OFFICIAL) (DEPUTY)

FILED July 27, 1981
BANKER
7-47-45