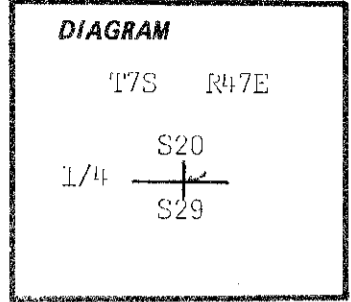


CERTIFIED RECORD OF LAND CORNER MONUMENTATION

Index File No. R-7

History of original corner establishment:

Corner was originally established under GLO contract number 707, by Williard B. Blakeslee on August 2, 1901. Surveyor General's notes state: "Set a basalt stone 16 x 12 x 8 ins. 10 ins. in the grnd. for 1/4 Sec. Cor., marked 1/4 S on the N. face. Raised a mound of stone 3 ft. base, 24 ins. high 10 lks. N. of the cor."



Description of corner evidence found:

Found no trace of corner stone or mound of stone.

Corner falls 12 ft. north of an east-west fence with large rock jacks.

Description of monument and accessories I established to perpetuate the original location of this corner:

At surveyed point, set 2 1/2" x 30" galvanized pipe and brass cap marked as shown. Set pipe 10" in the ground to bedrock and mound of stone around to cap.

No bearing trees within limits.

Built mound of stone 3 ft. x 3 ft., 5 ft. west of the corner. Placed 54-2 and 54-4 on a steel fence post 5' west and placed 54-2 on a steel fence post 5' east of the corner.

T7S    R47E

S20

1/4 ———+———

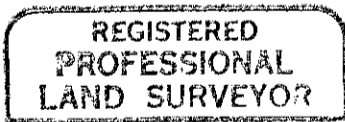
S29

OR PLS 1051  
1981

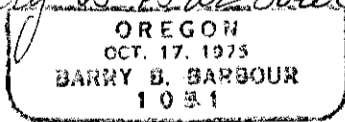
I hereby certify that the above corner monument was reestablished as herein described.

Witnesses: David Cummins  
Daniel Rowland  
Brian Cays

April 22, 1981



*Barry B. Barbour*



Office of.....County Surveyor..... County of.....Baker.....  
 State of.....Oregon....., I hereby certify that the within instrument was filed in this office  
 for record on the..... day of.....June....., 19 81  
 ..... by .....*Thomas J. Stensley*.....  
 (COUNTY OFFICIAL) (DEPUTY)

FILED July 27, 1981  
 BAKER COUNTY SURVEYOR  
 SURVEY NO. 7-47-43