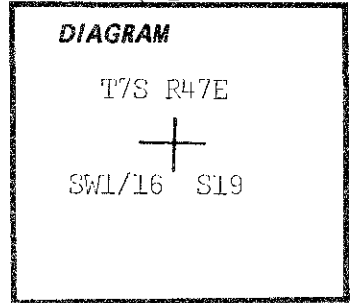


CERTIFIED RECORD OF LAND CORNER MONUMENTATION

Index File No. Q-2

History of original corner establishment:

Not Set



Description of corner evidence found:

None, corner falls in a large cultivated field.

Description of monument and accessories I established to perpetuate the original location of this corner:

T7S R47E

At the center of surveyed point, set 2 1/2" x 30" galvanized pipe and brass cap marked: Set pipe 26" in the ground.

SW1/16 + S19

OR PLS 1051
1981

From which by T-2 and EDM:

A 18" Pine bears S83°W., 263.2 ft. scribed SW1/16 S19 BT.

A 14" Pine bears N69°W., 318.1 ft. scribed SW1/16 S19 BT.

Painted blazes red and 6" red band around.

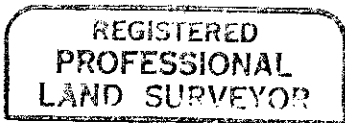
Placed 54-3s, 54-9s, and brass washers stamped PLS 1051 on the BTs.

Placed 54-2 on a steel fence post 5' south and placed 54-2 on a steel fence post 5' west of the corner.

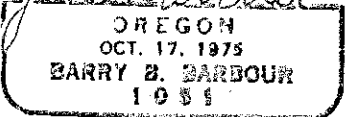
I hereby certify that the above corner monument was established as herein described.

Witnesses: Daniel Rowland
Douglas Moser

April 29, 1981



Barry B. Barbour



Office of.....County Surveyor..... County of.....Baker.....

State of.....Oregon....., I hereby certify that the within instrument was filed in this office

for record on the..... day of....., 1981.

..... by
(COUNTY OFFICIAL) (DEPUTY)

FILED July 27, 1981
BAKER COUNTY SURVEYOR
SURVEY NO. 7-47-38