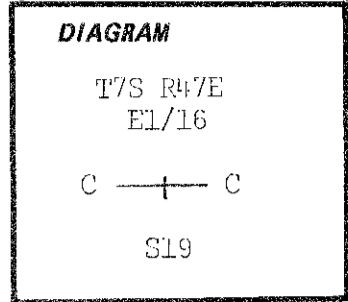


CERTIFIED RECORD OF LAND CORNER MONUMENTATION

Index File No. P-4

History of original corner establishment:

Not Set



Description of corner evidence found:

None

Description of monument and accessories I established to perpetuate the original location of this corner:

At the center of surveyed point, set 2 1/2" x 30", galvanized pipe and brass cap marked: Set pipe 24" in the ground and mound of stone around to cap.

From which by magnetic declination of N20°E:

A 15" Fir bears N85°E., 120.0 ft. scribed CE1/16 S19 BT.

A 15" Pine bears N57°W., 45.3 ft. scribed CE1/16 S19 BT.

Painted blazes red and 6" red band around.

Placed 54-3s, 54-9s and brass washers stamped PLS 1051 on the BT's.

Placed 54-2 and 54-4, 54-9 on a steel fence post 5' east and placed 54-2 on a steel fence post 5' south of the corner.

T7S R47E  
E1/16


C —+— C

S19  
OR PLS 1051  
1981

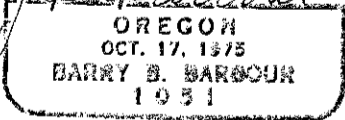
I hereby certify that the above corner monument was established as herein described.

Witnesses: Douglas Moser

April 22, 1981



*Barry B. Barbour*



Office of..... County Surveyor..... County of..... Baker.....

Oregon..... Oregon..... I hereby certify that the within instrument was filed in this office for record on the..... day of....., 19<sup>81</sup>

..... by *Thomas J. [Signature]*..... (DEPUTY)

(COUNTY OFFICIAL)

PLS 1051 July 27, 1981  
BAKER COUNTY SURVEYOR  
SURVEY NO. 27-47-32