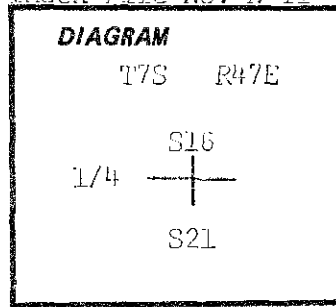


CERTIFIED RECORD OF LAND CORNER MONUMENTATION

Index File No. N-11

History of original corner establishment:

Corner was originally established under GLO contract number 707, by Williard B. Elakeslee on June 15, 1901. Surveyor General's notes state: "Set a basalt stone 12 x 8 x 8 ins. 8 ins. in the grnd., for 1/4 sec. cor. marked 1/4S on the N. face, raised a mound of stone 3 ft. base, 20 ins. high, 10 lks. N. of the cor. (Pits Imp.)"



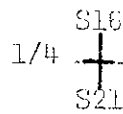
Description of corner evidence found:

Found a 13 x 10 x 8 inch stone set firmly in the ground, marked 1/4S on the north face. Found remains of a stone mound 10 lks. north.

Description of monument and accessories established to perpetuate the original location of this corner:

At the center of the above point, set 2 1/2" x 30" galvanized pipe and brass cap marked as shown. Set pipe 24" in the ground and mound of stone around to cap. Buried marked stone alongside of the pipe.

T7S R47E



OR PLS 1051
1981

From which by magnetic declination of N20°E:

A 15" pine bears N62°E., 133.0 ft., scribed 1/4 S16 BT.

A 30" pine bears N21°W., 102.5 ft., scribed 1/4 S16 BT.

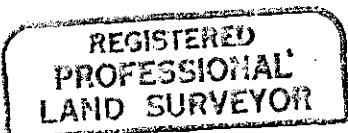
A 24" fir bears S29°E., 221.2 ft., scribed 1/4 S21 BT.

Painted blazes red and 6" red band around. Placed 54-3s, 54-4s, and brass washers stamped PLS 1051 on BTs. Placed 54-2 and 54-4 on a steel fence post 5 ft. east and 54-2 on a steel fence post 5 ft. north of corner.

I hereby certify that the above corner monument was reestablished as herein described.

Witnesses: David Cummins
Daniel Rowland
Douglas Moser

January 28, 1981



Barry E. Barbour
OREGON
OCT. 17, 1975
BARRY E. BARBOUR
1051

Office of...County Surveyor..... County of...Baker.....

State of...Oregon....., I hereby certify that the within instrument was filed in this office for record on the..... day of..... June....., 19..... 81

..... by *Thomas G. Harney*.....
(COUNTY OFFICIAL) (DEPUTY)

FILED July 27, 1981
BAKER COUNTY SURVEYOR
SURVEY NO. 7-47-26