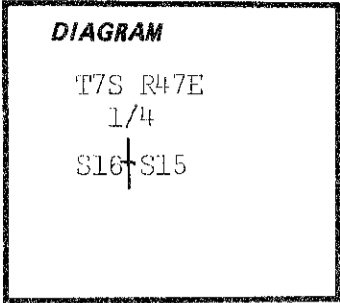


CERTIFIED RECORD OF LAND CORNER MONUMENTATION

Index File No. L-13

History of original corner establishment:

Corner was originally established under G. L. O. contract number 707, by Williard B. Blakeslee on June 12, 1901. Surveyor General's notes state: "Set a granite boulder 16 X 12 X 10 ins. 10 ins. in the grnd., for 1/4 sec. cor, marked 1/4S on the W. face, from which a pine tree 16 ins. in diam. brs. N10°E, 50 lks. dist. marked 1/4S15 BT, and a pine 8 ins. in diam. brs. N6°W, 75 lks. dist. marked 1/4 S16 BT. (Pit Imp.)."

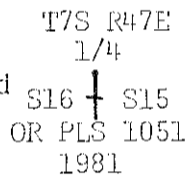


Description of corner evidence found:

Found 11 X 11 X 7 inch stone, set in a mound of stone, clearly marked 1/4S. Found 18" pine stump and fallen tree with open blaze, N6°W, 33.0 ft. Found a live 33" pine, N10°E, 49.5 ft, with blazes and visible scribing. Note: Distances to bearing trees found in the field, indicate a recording error in original notes. The stone was accepted as being correct.

Description of monument and accessories established to perpetuate the original location of this corner:

At the center of the above point, set 2 1/2" X 30" galvanized pipe and brass cap marked: Set pipe 24" in the ground and mound of stone around to cap. Buried marked stone alongside of the pipe.

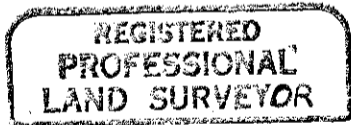


From which by magnetic declination of N20°E: A 20" pine bears N02°W, 66.3 ft. scribed 1/4 S16 BT. Painted blazes red and 6" red band around. Placed 54-3, 54-4 and brass washer stamped PLS 1051 on the BT. Placed 54-2 and 54-4 on a steel fence post 5' south and 54-2 on a steel fence post 5' north of the corner.

I hereby certify that the above corner monument was reestablished as herein described.

Witnesses: David Cummins
Daniel Rowland
Douglas Moser

January 26, 1981



Barry B. Barbour
OREGON
OCT. 17, 1975
BARRY B. BARBOUR
1031

Office of.....County Surveyor..... County of.....Baker.....
State of.....Oregon....., I hereby certify that the within instrument was filed in this office
for record on the..... day of....., 1981
..... by *Thomas S. [Signature]*
(COUNTY OFFICIAL) (DEPUTY)

FILED Jan 27, 1981
BAKER COUNTY SURVEYOR
SURVEY NO. 7-47-21