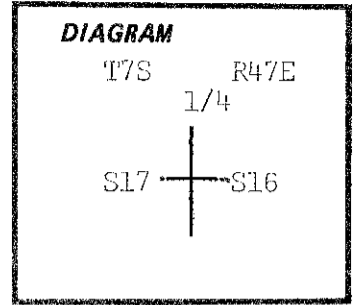


CERTIFIED RECORD OF LAND CORNER MONUMENTATION

Index File No. L-9

**History of original corner establishment:**

Corner was originally established under GLO contract number 707, by Williard B. Blakeslee on June 15, 1901. Surveyor General's notes state: "Set a basalt stone 16 x 8 x 8 ins. 10 ins. in the grnd. for 1/4 Sec. Cor., marked 1/4 S on the W. face. Raised a mound of stone 10 lks. W. of the Cor. (pits Imp.) 3 ft. base and 24 ins. high.

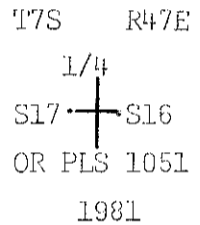


**Description of corner evidence found:**

Found 16 x 8 x 8 inch stone clearly marked 1/4S with remains of mound of stone 5 ft. west.

**Description of monument and accessories established to perpetuate the original location of this corner:**

At the center of the above point, set 2 1/2" x 30" galvanized pipe and brass cap marked as shown. Set pipe 22" in the ground and mound of stone around to cap. Buried marked stone alongside of the pipe. No trees. Built 3 ft. high, 3 ft. base mound of stone 5 ft. west of the corner.

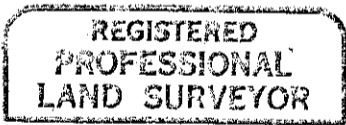


Placed 54-2 and 54-4 on a steel fence post 5 ft. north and placed 54-2 on a steel fence post 5 ft. south of the corner.

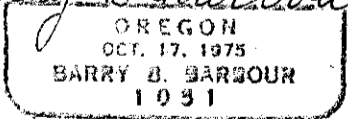
I hereby certify that the above corner monument was reestablished as herein described.

Witnesses: David Cummins  
Daniel Rowland  
Douglas Moser  
Brian Cays

April 22, 1981



*Barry B. Barbour*



Office of..... Co. Surveyor..... County of..... Baker.....  
 State of..... Oregon....., I hereby certify that the within instrument was filed in this office  
 for record on the..... day of..... June....., 19..... 81  
 ..... by .....  
 (COUNTY OFFICIAL) (DEPUTY)

FILED July 27, 1981  
 BAKER COUNTY SURVEYOR  
 SURVEY NO. 7-47-23