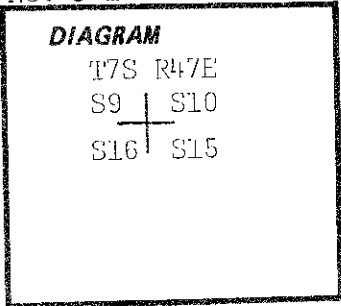


CERTIFIED RECORD OF LAND CORNER MONUMENTATION

Index File No. J-13

History of original corner establishment:

Corner was originally established under G. L. O. contract number 707, by Williard B. Blakeslee on June 12, 1901. Surveyor General's notes state: "Set a basalt stone 24 X 8 X 6 ins., 16 ins. in the grnd. for cor. to secs. 9-10-15& 16, marked with 4 notches on the S. and 3 on the E. faces. Raised a mound of stone 3 ft. base, 24 ins. high 10 lks. W. of the cor. (Pits Imp.)."

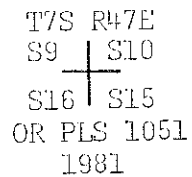


Description of corner evidence found:

Found 21 X 10 X 7 inch stone, loosely set in a mound of stone, clearly marked with 3 notches on the east side and 2 notches on two other sides, south and west.

Description of monument and accessories I established to perpetuate the original location of this corner:

At the center of the above point, set 2 1/2" X 30" galvanized pipe and brass cap marked: Set pipe 18" in the ground and mound of stone around to cap. Buried marked stone alongside of the pipe.



From which by magnetic declination of N20°E:

A 23" pine bears S83°W, 173.7 ft. scribed T7S R47E S16 BT.

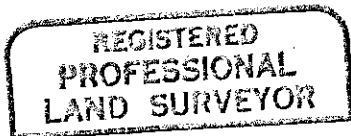
No other trees within limits. Painted blazes red and 6" red band around.

Placed 54-3, 54-4 and brass washer stamped PLS 1051 on the BT. Placed 54-2 and 54-4 on a steel fence post 5' south and placed 54-2 on a steel fence post 5' west of the corner.

I hereby certify that the above corner monument was reestablished as herein described.

Witnesses: David Cummins
Daniel Rowland
Douglas Moser

January 26, 1981



Barry B. Barbour
OREGON
OCT. 17, 1973
BARRY B. BARBOUR
1981

Office of... County Surveyor..... County of... Baker.....
State of... Oregon....., I hereby certify that the within instrument was filed in this office
for record on the..... day of....., 1981.
..... by.....
(COUNTY OFFICIAL) (DEPUTY)

FILED July 27, 1981
BAKER COUNTY SURVEYOR
SURVEY NO. 7-47-18