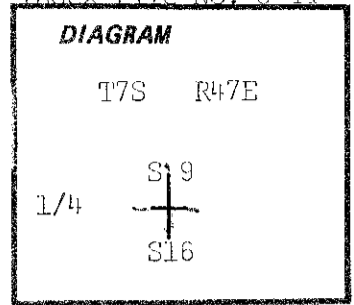


CERTIFIED RECORD OF LAND CORNER MONUMENTATION

Index File No. J-11

History of original corner establishment:

Corner was originally established under GLO contract number 707 by Williard B. Blakeslee on June 15, 1901. Surveyor General's notes state: "Set a granite stone 14 x 10 x 3 ins., 8 ins. in the grnd. for 1/4 Sec. Cor. Marked 1/4S on N. face, raised a md. of stone 3 ft. base, 22 ins. high, 10 lks. N. of the corner."

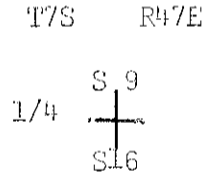


Description of corner evidence found:

Found 18 x 10 x 5 inch stone clearly marked 1/4S with remains of mound of stone 5 ft. north.

Description of monument and accessories established to perpetuate the original location of this corner:

At the center of the above point, set 2 1/2" x 30" galvanized pipe and brass cap marked as shown. Set pipe 22" in the ground and mound of stone around to cap. Buried marked stone alongside of the pipe.



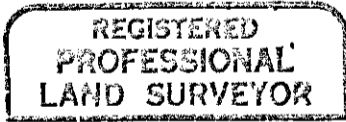
From which by magnetic declination of N20°E:
 A 12" fir bears N23°E., 20.4 ft., scribed 1/4 S9 BT.
 A 24" pine bears S27°E., 385.8 ft., scribed 1/4 S16 BT.
 Painted blazes red and 6" red band around. Placed 54-3s, 54-4s, and brass washers stamped PLS 1051 on the B's.
 Placed 54-2 and 54-4 on a steel fence post 5 ft. east and placed 54-2 on a steel fence post 5 ft. west of the corner.

OR PLS 1051
1981

I hereby certify that the above corner monument was reestablished as herein described.

Witnesses: David Cummins
 Daniel Rowland
 Douglas Moser
 Brian Cays

April 28, 1981



Barry B. Barbour
 OREGON
 OCT 17 1973
 BARRY B. BARBOUR
 1051

Office of... County Surveyor..... County of... Baker.....
 State of... Oregon..... I hereby certify that the within instrument was filed in this office
 for record on the..... day of..... June....., 1981
 by
 (COUNTY OFFICIAL) (DEPUTY)

FILED July 27, 1981
 BAKER COUNTY SURVEYOR
 SURVEY NO. 7-47-17