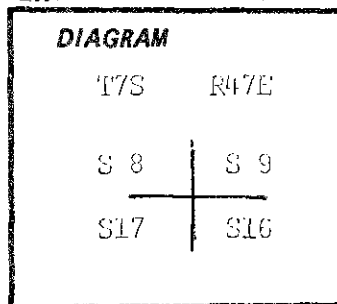


Index File No. J-9

History of original corner establishment:

Corner was originally established under GLO contract number 707, by Williard B. Blakeslee on June 15, 1901. Surveyor General's notes state: "Set a basalt stone 14 x 8 x 4 ins., 10 ins. in the ground for the cor. to Secs. 8, 9, 16 & 17, marked with 4 notches on the S. & E. faces, raised a mound of stone 3 ft. base, 24 ins. high, 10 lks. W. of the cor."



Description of corner evidence found:

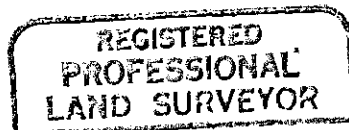
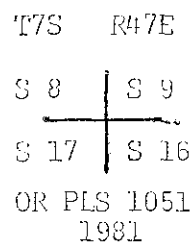
Found 14 x 8 x 4 inch basalt stone, firmly set, with 4 notches on S. and E. faces. Remains of mound of stone 6 ft. West.

Description of monument and accessories I established to perpetuate the original location of this corner:

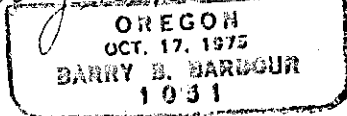
At the center of the above point, set 2 1/2" x 30" galvanized pipe and brass cap marked as shown: Set pipe 24" in the ground and mound of stone around to cap. Buried marked stone alongside of the pipe.

From which by magnetic declination of N20°E:
A 15" pine bears S39°E., 338.7 Ft., scribed T7S, R47E, S16 BT.
No other trees. Built 3 ft. x 3 ft. mound of stone 5 ft. north of the corner.

Painted blazes red and 6" red band around. Placed 54-3s, 54-4s and brass washers stamped PLS 1051 on the BT. Placed 54-2 and 54-4 on a steel fence post 5 ft. south and placed 54-2 on a steel fence post 5 ft. east of the corner.



Barry B. Barbour



I hereby certify that the above corner monument was reestablished as herein described.

Witnesses: David Cummins
Douglas Moser
Brian Cays

April 27, 1981

Office of.....County Surveyor.....County of.....Baker.....

State of.....Oregon....., I hereby certify that the within instrument was filed in this office

for record on the.....day of.....June.....1981