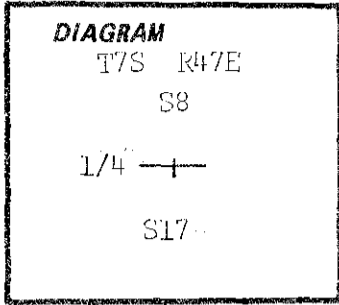


CERTIFIED RECORD OF LAND CORNER MONUMENTATION

Index File No. J-7

History of original corner establishment:

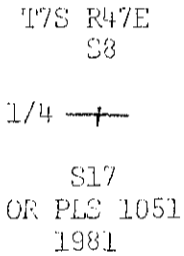


Corner was originally established under G. L. O. contract number 707, by Williard B. Blakeslee on August 4, 1901. Surveyor General's notes state: "Set a basalt stone 14 x 10 x 4 ins., 8 ins. in the ground for 1/4 sec. cor. marked 1/4 S on the N. face from which a fir 10 ins. in diam. bts N85°W, 50 lks. dist. marked 1/4 S8 BT. and a fir 10 ins. in diam. bts. S85°W, 50 lks. dist. marked 1/4 S17 BT."

Description of corner evidence found:

Found no trace of record stone or BTs. Corner falls near main road in Little Elk Creek and was probably destroyed by road construction.

Description of monument and accessories established to perpetuate the original location of this corner:




At the center of surveyed point, set 2 1/2" x 30" galvanized pipe and brass cap marked: Set pipe 16" in the ground and mound of stone around to cap. From which by magnetic declination of N20°E: A 10" Pine bears N05°E., 77.9 ft. scribed 1/4 S8 BT. A 12" Pine bears S28°E., 46.0 ft. scribed 1/4 S17 BT. Painted blazes red and 6" red band around. Placed 54-3s, 54-4s, and brass washers stamped PLS 1051 on the BTs. Placed 54-4 on a steel fence post 5' east of the corner.

I hereby certify that the above corner monument was reestablished as herein described.

Witnesses: Douglas Moser

April 29, 1981



Barry B. Barbour
 OFFICER
 OCT. 17, 1975
 BARRY B. BARBOUR
 1051

Office of.....County Surveyor..... County of Baker
 State of Oregon, I hereby certify that the within instrument was filed in this office
 for record on the..... day of....., 1981.
 by Thomas J. Stearns
 (COUNTY OFFICIAL) (DEPUTY)

FILED July 27, 1981
 BAKER COUNTY SURVEYOR
 SURVEY NO 7-47-15