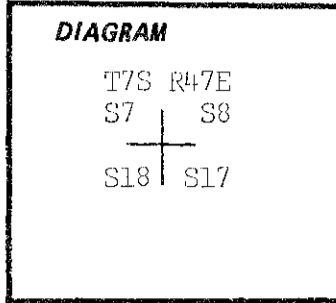


CERTIFIED RECORD OF LAND CORNER MONUMENTATION

Index File No. J-5

History of original corner establishment:

Corner was originally established under G. L. O. contract number 707, by Williard B. Blakeslee on August 3, 1901. Surveyor General's notes state: " Set a basalt stone 16 x 9 x 7 ins., 10 ins. in the grd. for cor. to secs. 7, 8, 17, and 18, marked with 4 notches on the S. and 5 on the E. faces, from a pine 20 ins. in diam. brs. N70°W, 50 lks dist., marked T7S R47E S7 BT. A Fir 12 ins. diam. brs. N45°E, 150 lks. dist. marked T7S R47E S8 BT. and a pine 20 ins. diam. brs. S40°W, 200 lks. dist. marked T7S R47E S18 BT.

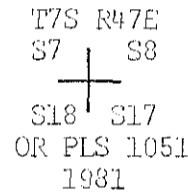


Description of corner evidence found:

Found no trace of record stone or northeast BT. Found 36" Fir stump scribed BT. and measured N10°W, 33.0 ft. to a point near some loosely mounded rocks. From here a 28" Pine bears S40°W., 86.4 ft. with full scribe. A 26" Pine bears N13°W, 54.4 ft. with visible scribing on a mostly closed blaze.

Description of monument and accessories established to perpetuate the original location of this corner:

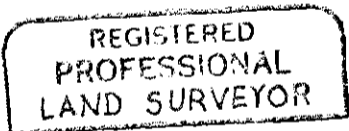
At the center of the above point, set 2 1/2" x 30" galvanized pipe and brass cap marked: Set pipe 24" in the ground and mound of stone around to cap. From which by magnetic declination of N20°E: A 14" Fir bears N30°E., 70.4 ft. scribed T7S R47E S8 BT. A 12" Fir bears S75°E., 11.1 ft. scribed T7s R47E S17 BT. Painted blazes red and 6" red band around. Placed 54-3s 54-4s, and brass washers stamped PLS 1051 on the BTs. Placed 54-4 on a steel fence post 5' south of the corner.



I hereby certify that the above corner monument was reestablished as herein described.

Witnesses: Douglas Moser

April 15, 1981



Signature of Barry B. Barbour and Oregon registration stamp: OREGON OCT. 17, 1975 BARRY B. BARBOUR 1081

Office of.....County..Surveyor..... County of...Baker..... State of...Oregon..... I hereby certify that the within instrument was filed in this office for record on the..... day of....., 19.81 by..... (DEPUTY)

FILED July 27, 1981 BAKER COUNTY SURVEYOR SURVEY NO. 7-47-14