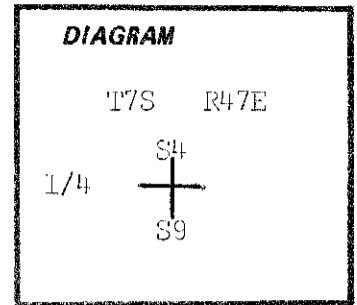


CERTIFIED RECORD OF LAND CORNER MONUMENTATION

Index File No. E-11

**History of original corner establishment:**

Corner was originally established under GLO contract number 707, by Williard B. Blakeslee on June 16, 1901. Surveyor General's notes state: "Set a basalt stone 16 x 12 x 4 ins., 10 ins. in the grn. for 1/4 sec. cor., marked 1/4S on the N. face from which a pine tree 24 ins. in diam. brs., N20°W. 80 lks. dist. marked 1/4S4 BT. and a fir 10 ins. in diam. brs. S35°E 70 lks dist., marked 1/4 S9 BT.



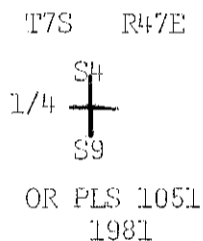
**Description of corner evidence found:**

Found firmly set 16 x 12 x 4 inch stone, clearly marked 1/4S on north face. Small mound of stone south of the corner. From which a 36" pine, bears N25°W., 43.1 ft., scribed T7S R47E S4 BT. Found no trace of the SE BT.

**Description of monument and accessories I established to perpetuate the original location of this corner:**

At the center of the above point, set 2 1/2" x 30" galvanized pipe and brass cap marked as shown. Set pipe 24" in the ground and mound of stone around to cap. Buried marked stone alongside of the pipe.

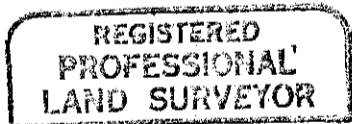
From which by magnetic declination of N20°E:  
A 20" pine bears S10°W., 32.5 ft., scribed 1/4 S9 BT.  
Painted blazes red and 6" red band around. Placed 54-3s, 54-4s, and brass washer stamped PLS 1051 on BT.  
Placed 54-4 on a steel fence post 5 ft. west of the corner.



I hereby certify that the above corner monument was reestablished as herein described.

Witnesses: Daniel Rowland  
Beverly Weaselhead

June 1, 1981



*Barry B. Barbour*  
OREGON  
OCT. 17, 1975  
BARRY D. BARBOUR  
1031

Office of.....County Surveyor..... County of..... Baker  
State of..... Oregon..... I hereby certify that the within instrument was filed in this office  
for record on the..... day of..... June....., 19..... 1981  
..... by..... *Thomas J. [Signature]*.....  
(COUNTY OFFICIAL) (DEPUTY)

FILED July 27, 1981  
BAKER COUNTY SURVEYOR  
SURVEY NO. 7-47-12