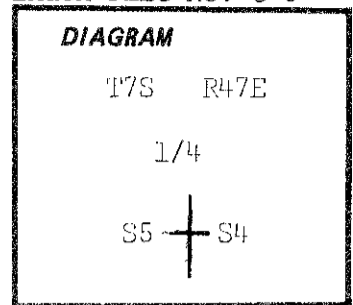


CERTIFIED RECORD OF LAND CORNER MONUMENTATION

Index File No. C-9

History of original corner establishment:

Corner was originally established under GLO contract number 707, by Williard B. Blakeslee on June 16, 1901. Surveyor General's notes state: "Set a basalt stone 12 x 10 x 6 ins. 8 ins. in the ground for 1/4 sec. cor. marked 1/4S on the W. face, from which a pine tree 16 ins. in diam., bears S10°E, 18 lks. dist. marked 1/4 S4 BT and a fir 10 ins. in diam. brs. S80°W, 50 lks dist. marked 1/4 S5 BT.



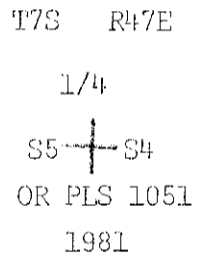
Description of corner evidence found:

Found firmly set 12"x10"x6" stone, clearly marked 1/4S on west face. A rotten pine stump bears S25°E., 12 ft., rotten fir stumps in SW quadrant between 30 and 40 ft. distance.

NOTE: Corner is about 65 ft. north of ridge. Notes have ridge at 47.50.

Description of monument and accessories established to perpetuate the original location of this corner:

At the center of the above point, set 2 1/2" x 30" galvanized pipe and brass cap marked as shown. Set pipe 22" in the ground and mound of stone around to cap. Buried marked stone alongside of the pipe.




From which by magnetic declination of N20°E: A 14" fir bears S58°E., 59.4 ft., scribed 1/4 S4 BT. A 20" fir bears N42°W., 39.0 ft., scribed 1/4 S5 BT. Painted blazes red and 6" red band around. Placed 54-3s, 54-4s and brass washers stamped PLS 1051 on the BTs. Placed 54-4 on a steel fence post 5 ft. south of the corner.

I hereby certify that the above corner monument was reestablished as herein described.

Witnesses: Daniel Rowland Beverly Weaselhead

June 1, 1981



Signature of Barry E. Harbour and a smaller version of the surveyor stamp below it.

Office of... County Surveyor... County of... Baker... State of... Oregon... I hereby certify that the within instrument was filed in this office for record on the... day of... June... 1981... by... (DEPUTY)

FILED June 27, 1981 BAKER COUNTY SURVEYOR SURVEY NO. 7-47-9