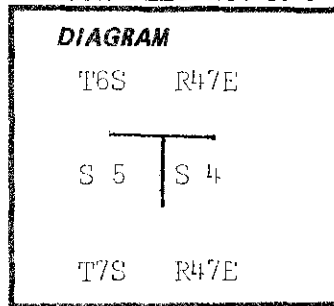


CERTIFIED RECORD OF LAND CORNER MONUMENTATION

Index File No. A-9



**History of original corner establishment:**

Corner was originally established under GLO contract number 707, by Williard B. Blakeslee on May 30, 1901. Survey General's notes states: "Set a basalt stone 16 x 10 x 8 ins., 10 ins. in the ground for cor. to Secs. 4, 5, 32, & 33; marked with 2 notches on the W. and 4 on the E. faces. From which: A pine 40 ins. diam. brs. S60°W. 65 lks. dist. marked T7S R47E S5 BT. A Fir 30 ins. in diam. brs. N50°W. 30 lks. dist. marked T6S R47E S32 BT. A pine 20 ins. in diam. brs. S85°E. 75 lks. dis. marked T7S R47E S4 BT. A pine 30 ins. diam. brs. N75°E, 100 lks. marked T6S R47E S33 BT."

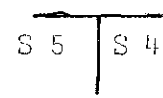
**Description of corner evidence found:**

Found 16 x 10 x 8 inch stone, set near small mound of stone, marked with 6 notches on 2 sides and 2 notches on west side. From which:  
A 44" pine, N78°E., 64.0 ft., partially open blaze and visible scribing.  
A 40" pine, S78°E., 33.5 ft., open blaze and full scribe.  
A 48" pine bears S88°W, 47.0 ft. partially open blaze and visible scribing.  
The northwest BT is down and rotten.  
Placed 54-3s and 54-4s on old BTs.  
Painted 6" red band around.

**Description of monument and accessories I established to perpetuate the original location of this corner:**

At the center of the above point, set 2 1/2" x 30" galvanized pipe and brass cap marked as shown. Set pipe 22" in the ground and mound of stone around to cap. Buried marked stone alongside of the pipe.  
From which by magnetic declination of N20°E:  
A 10" pine bears N55°W., 49.7 ft., scribed T6S R47E, BT. Painted blazes red and 6" red band around. Placed 54-3, 54-4 and brass washer stamped PLS 1051 on BT. Placed 54-4 on a steel fence post 5 ft. west of the corner.

T6S R47E



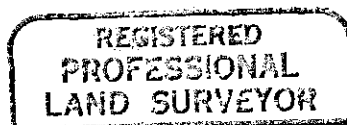
T7S R47E

OR PLS 1051  
1981

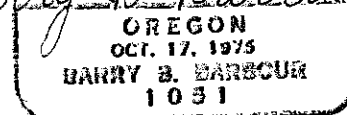
I hereby certify that the above corner monument was reestablished as herein described.

Witness: Daniel Rowland

April 24, 1981



*Barry B. Barbour*



Office of.....County Surveyor..... County of..... Baker  
State of..... Oregon....., I hereby certify that the within instrument was filed in this office