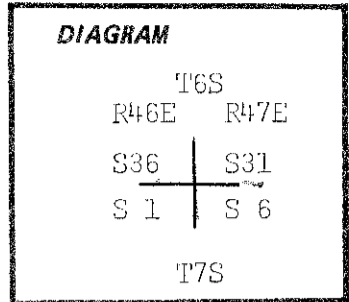


CERTIFIED RECORD OF LAND CORNER MONUMENTATION

Index File No. A-1

History of original corner establishment:

Corner was originally established under GLO contract number 443, by W. B. Barr in August 1882. Surveyor General's notes state: "Ridge SE, set a basalt rock 21 x 20 x 12 ins., 16 ins. in the ground for corner to T6, 7 S, R46, 47E, marked with 6 notches on the N. S. E. & W. edges from which: A pine 30 ins. diam. bears N60°E, 200 lks. dist. marked T6S R47E S 31 BT. A fir 25 ins. diam. bears S87°W, 275 lks. dist. marked T7S R46E S1 BT. A fir 25 ins. diam. bears S47°E, 256 lks. dist. marked T7S R47E S6 BT. No other trees within limits. Raised mound of rock alongside."

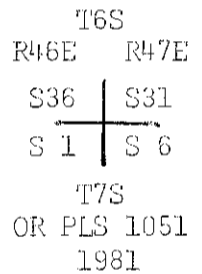


Description of corner evidence found:

Found 12 x 9 x 8 inch stone loosely set in mound of stone. Found no markings on the stone. From which: A 48" fir, with grown-over blaze, bears N85°W, 182.2 ft. A 36" pine snag, 15 ft. high, bears N60°E, 146.0 ft., with full scribe. A down and rotten fir bears S47°E, 163.2 ft. with visible scribing.

Description of monument and accessories I established to perpetuate the original location of this corner:

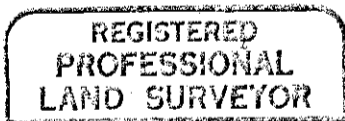
At the center of the above point, set 2 1/2" x 30" galvanized pipe and brass cap marked as shown. Set pipe 8" in the ground and mound of stone around to cap. From which by magnetic declination of N20°E:
 A 20" fir bears N73°E., 134.3 ft. scribed T6S, R47E, S31 BT.
 A 28" fir bears S16°E., 211.4 ft. scribed T7S, R47E, S6 BT.
 A 22" pine bears S88° W., 75.5 ft., scribed T7S, R46 E, S1 BT.
 Painted blazes red and 6" red band around. Placed 54-3s, 54-4s and brass washers stamped PLS 1051 on the BTs. Placed 54-4 on a steel fence post 5 ft. west of the corner.



I hereby certify that the above corner monument was reestablished as herein described.

Witnesses: Daniel Rowland
 Douglas Moser

April 30, 1981



Barry B. Barbour
**OREGON
 OCT. 17, 1975
 BARRY B. BARBOUR
 1051**

Office of..... County Surveyor..... County of..... Baker
 State of..... Oregon....., I hereby certify that the within instrument was filed in this office
 for record on the..... day of..... June....., 19..... 81
 by
 (COUNTY OFFICIAL) (DEPUTY)

FILED July 27, 1981
 BAKER COUNTY SURVEYOR
 SURVEY NO. 7-47-6