

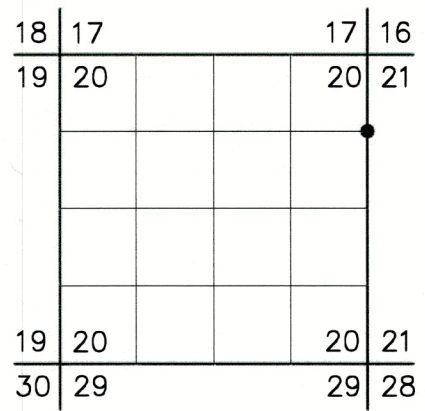
# RECORD OF LAND CORNER MONUMENTATION

NORTH 1/16TH CORNER OF SECTIONS 20 & 21, T. 7 S., R. 46 E., W.M.

**ORIGINALLY ESTABLISHED BY:** Barry B. Barbour, PLS 1051

**SURVEY NUMBER:** 7-46-95 & 7-46-130

**RECORDED DATE:** January 25, 1982



**ORIGINAL DESCRIPTION:**

At survey point set 2 1/2" x 30" galvanized pipe and brass cap marked (diagram shown).  
 Set pipe 24" in the ground and mound of stone around to cap. From which by T-2 and EDM:  
 An 18" pine bears N26°E, 409.6 ft. scribed N 1/16 S21 BT.  
 A 16" pine bears N19°W, 324.7 ft. scribed N 1/16 S20 BT.  
 Painted blazes red and 6" red band around. Placed 54-3s, 54-9s, and brass washers stamped PLS 1051 on BTs. Placed 54-2 and 54-9 on a steel fence post 5' East and 54-2 on a steel fence post 5' West of corner.  
 Corner falls in large meadow about 100' North of East Fork of Pine Creek.

**EVIDENCE FOUND:**

Barbour's monument was not recovered. Position falls in East Pine Creek.  
 Barbour's bearing trees:  
 ▶ Ponderosa pine, 33" dbh, bears N.26°E., 410.2 ft., with healed blaze in good condition.  
 ▶ A ponderosa pine, 22" dbh, bears N.19°W., 324.7 ft., with double healed blaze in good condition.

**DESCRIPTION OF MONUMENTS AND ACCESSORIES SET AND METHODS USED:**

Location of the corner could not be physically occupied. Set witness corner, bears S.0° 02' 18"W., 50.00 ft., from true position on East line of Section 20. Set a standard USFS 2 1/2"x30" aluminum pipe with attached 3 1/4" aluminum cap, 28" in the ground in a 1 ft., diameter collar of stone.


From which, **I SET NEW REFERENCE MONUMENT TO WITNESS CORNER:**

▶ A 5/8"x24" iron rod, bears N.90°E., 42.69 ft., with attached 2" aluminum cap marked *RM 1 2023 PLS 91693*.

Also from which, **I SCRIBE NEW BEARING TREE TO WITNESS CORNER:**

▶ A ponderosa pine, 14" dbh, bears S.10°W., 96.6 ft., scribed *WCN1/16S20BT*.

CORNER MONUMENT  
MARKED:



Placed a plastic encased magnet beneath the base of the pipe. Painted a 6 inch red band around each bearing tree, and also painted blazes red and attached USFS 54-3 and 54-9 signs. Used a total station to measure original bearing trees. Bearing to the new bearing tree was measured with a handheld compass with a 14° East declination. Distance to the new bearing tree was measured with a handheld EDM to a 60d nail driven in the right-side-center above the root crown, with a 1 1/2" aluminum washer stamped PLS 91693. RTK GPS used to measure reference monument. Set a metal fence post 5 ft. north with USFS 54-9 sign attached. See associated map of survey dated November 1, 2023 for survey related information.

**RESTORATION BY, STAMP AND DATE:**

Work Performed November 1, 2023 by:


Robert C. Moyers, PLS  
 T. DeJesus Quinones, LSIT  
 Vincent L. Kelly  
 Spencer B. Jones

USDA FOREST SERVICE  
 NORTHEAST OREGON LAND ZONE  
 1550 Dewey Avenue, Suite A  
 Baker City, OR 97814  
 (541) 523-1281

FILED January 24, 2024  
 BAKER COUNTY SURVEYOR  
 SURVEY NO. 7-46-167



*RCM*



RENEWS: 12/31/2024