

RECORD OF LAND CORNER MONUMENTATION

NORTHEAST CORNER SECTION 20, T. 7 S., R. 46 E., W.M.

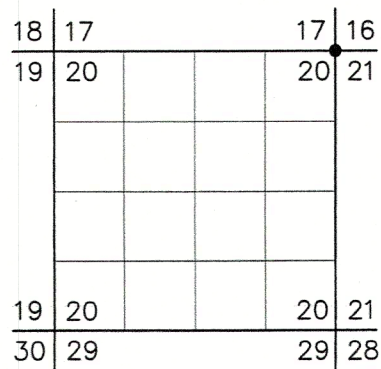
ORIGINALLY ESTABLISHED BY: W. B. Barr, U.S. Deputy Surveyor

CONTRACT NUMBER: 443

CONTRACT DATE: May 29, 1882

SUBSEQUENT SURVEYS:

- ▶ Reestablished by James D. Hanley, PE 2808, corner certificate filed as Survey No. 7-46-8, recorded July 12th, 1974.
- ▶ Survey by Barry B. Barbour, PLS 1051, filed as Survey No. 7-46-95 and corner certificate filed as Survey No. 7-46-126, recorded January 25, 1982.



ORIGINAL DESCRIPTION:

Set post 4 ft long 4 in. diam 2 ft. in ground for corner to Sec 16, 17, 20, 21, marked T7SS16 on the NE face, R46ES21 on the SE face, S20 on the SW face and S17 on the NW face marked with 3 notches on the South and 4 notches on the East-edge from which
 A pine 22 in. diam. bears N13°E 63 lks. dist. marked T7SR46ES16BT.
 A pine 44 in. diam. bears N63°W 44 lks. dist. marked T7SR46ES17BT.
 A pine 7 in. diam. bears S66°W 100 lks. dist. marked T7SR46ES20BT.
 A pine 7 in. diam. bears S78°E 36 lks. dist. marked T7SR46ES21BT.

HANLEY'S DESCRIPTION:

Found a pine, 22 ins. diam., bearing N. 13° E., 41.6 ft (63 lks.) dist. with blaze and visible scribe mark "S".
 Set 2 inch aluminum cap on a 1 inch iron pipe, 28 inches long, 22 inches in ground, marked thus (diagram shown):
 New bearing tree: A pine, 22 ins. diam. bears S. 81° E. 29.33 ft.

BARBOUR'S DESCRIPTION:

Found aluminum pipe and cap projecting 6" above the ground and stamped (diagram shown):
 From which a 24' pine bears N83°W, 28.9 ft.

From which by magnetic declination of N20°E, I add:

A 16" Pine bears N14°E, 10.8 ft. scribed T7S R46E S16 BT.
 An 18" Pine bears S86°E, 34.0 ft. scribed T7S R46E S21 BT.
 A 23" Pine bears S08°W, 52.2 ft. scribed T7S R46E S20 BT.
 Painted blazes red and 6" red band around. Placed 54-3s, 54-4s, and brass washers stamped PLS 1051 on the BTs. Placed 54-3 and 54-4 on the old BT. Placed 54-2 and 54-4 on a steel fence post 5' west and 54-2 on a steel fence post 5' east of the corner.

EVIDENCE FOUND:

Found a 1 1/2" iron pipe with a 2 1/2" aluminum cap, marked as shown on the diagram, projecting 10" above ground, with metal fence post with 54-2 and 54-9 signs, 4 ft. west of monument. From which the original bearing tree:
 A ponderosa pine, bears N.13°E., 41.6 ft., partial remains of old uprooted stump, with no markings.
 Also from which, Barbour's bearing trees:
 A ponderosa pine, bears N.14°E., 10.8 ft., found rotten, dead & down.
 A ponderosa pine, 27" dbh, bears S.86°E., 34.0 ft., with double partially healed blaze & visible scribing, in good condition.
 A ponderosa pine, 30" dbh, bears S.08°W., 52.2 ft., with double healed blaze in good condition.
 A ponderosa pine, bears N.83°W., 28.9 ft., found a dead, down & partially rotten tree with no visible markings.

DESCRIPTION OF MONUMENTS AND ACCESSORIES SET AND METHODS USED:

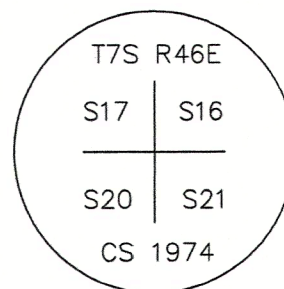
I accept the position of the found monument for the corner.

From which, I SET NEW REFERENCE MONUMENTS:

- ▶ A 5/8"x24" iron rod with 2" aluminum cap, bears N.30°E., 6.3 ft., marked RM1 2023 PLS 91693.
- ▶ A 5/8"x24" iron rod with 2" aluminum cap, bears N.50°W., 9.6 ft., marked RM2 2023 PLS 91693.

Painted a 6 inch red band around each bearing tree, and also painted blazes red and attached USFS 54-3 and 54-9 signs as needed. Distances to reference monuments measured with steel tape. Distances to bearing trees measured with handheld EDM. Bearings measured with a handheld compass with 14° East declination.

CORNER MONUMENT
MARKED:



FILED January 24, 2024

BAKER COUNTY SURVEYOR

SURVEY NO. 7-46-166

N-9

(Page 1 of 2)

RECORD OF LAND CORNER MONUMENTATION

NORTHEAST CORNER SECTION 20, T. 7 S., R. 46 E., W.M.


RESTORATION BY, STAMP AND DATE:

Work Performed November 15, 2023 by:

T. DeJesus Quinones, LSIT
Vincent L. Kelly
Spencer B. Jones

USDA FOREST SERVICE
NORTHEAST OREGON LAND ZONE
1550 Dewey Avenue, Suite A
Baker City, OR 97814
(541) 523-1281

REGISTERED
PROFESSIONAL
LAND SURVEYOR



OREGON
SEPTEMBER 11, 2018
ROBERT C. MOYERS
#91693

RENEWS: 12/31/2024

FILED January 24, 2024

BAKER COUNTY SURVEYOR

SURVEY NO. 7-46-166

N-9

(Page 2 of 2)