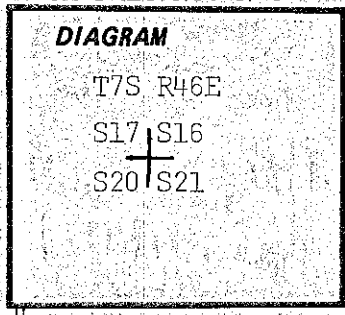


CERTIFIED RECORD OF LAND CORNER MONUMENTATION

Index File No. N-9

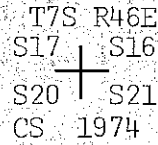
History of original corner establishment:

Corner was originally established under G. L. O. contract No. 443 by W. B. Barr, during August of 1882. Surveyors General's notes state: "Set post 4 ft. long 4 ins. diam. 2 ft. in ground for corner to Sec. 16, 17, 20, 21, marked T7S -----, from which: a pine 22 ins. diam. bears N15°E, 63 lks. dist. marked T7S R46E S16 BT. A pine 44 ins. diam. bears N63°W, 44 lks. dist. marked T7S R46E S17 BT. A pine 7 ins. diam. bears S66°W, 100 lks. dist. marked T7S R46E S20 BT. A pine 7 ins. diam. bears S78°E, 36 lks. dist. marked T7S R46E S21 BT."



Description of corner evidence found:

Found aluminum pipe and cap projecting 6" above the ground and stamped:
From which a 24" Pine bears N83°W, 28.9 ft.



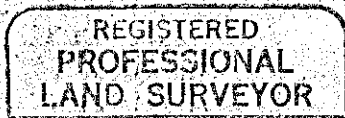
Description of monument and accessories established to perpetuate the original location of this corner:

From which by magnetic declination of N20°E, I add:
A 16" Pine bears N14°E, 10.8 ft. scribed T7S R46E S16 BT. An 18" Pine bears S86°E, 34.0 ft. scribed T7S R46E S21 BT. A 23" Pine bears S08°W, 52.2 ft. scribed T7S R46E S20 BT. Painted blazes red and 6" red band around. Placed 54-3s, 54-4s, and brass washers stamped PLS 1051 on the BTs. Placed 54-3 and 54-4 on the old BT. Placed 54-2 and 54-4 on a steel fence post 5' west and 54-2 on a steel fence post 5' east of the corner.

I hereby certify that the above work was performed to perpetuate the found monument.

Witnesses: Daniel Rowland
Dave Poe

August 24, 1981



Barry B. Barbour
OREGON
OCT. 17, 1975
BARRY B. BARBOUR
1051

Office of.....County Surveyor..... County of.....Baker.....
State of.....Oregon....., I hereby certify that the within instrument was filed in this office
for record on the...25... day of.....January....., 19...82
.....County Surveyor..... by.....Tom H. Hensley.....
(COUNTY OFFICIAL) (DEPUTY)