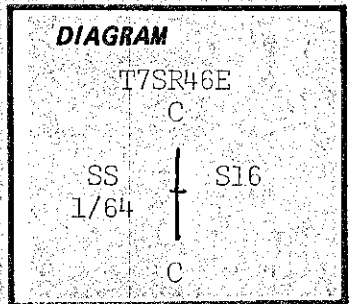


CERTIFIED RECORD OF LAND CORNER MONUMENTATION

Index File No M-N-11

History of original corner establishment:

None




Description of corner evidence found:

None

Description of monument and accessories I established to perpetuate the original location of this corner:

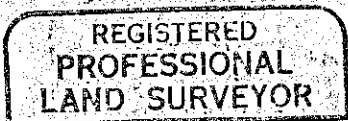
At surveyed point set 2 1/2" x 30" galvanized pipe and brass cap marked: Set pipe 24" in the ground, From which by magnetic declination of N20°E;  
 A 26" pine bears N87°E., 27.0 ft. scribed CSS1/64S16 BT.  
 A 18" pine bears N66°W., 43.5 ft. scribed CSS1/64S16 BT.  
 Painted blazes red and 6" red band around. Placed 54-3s, 54-9s and brass washers stamped PLS 1051 on the BT. Placed 54-2 on a steel fence post 5' north and 54-2 and 54-9 on a steel fence post 5' west of the corner.



I hereby certify that the above corner monument was established as herein described.

Witnesses: Daniel Rowland  
Dave Poe

September 9, 1981



*Barry B. Barbour*  
 OREGON  
 OCT. 17, 1975  
 BARRY B. BARBOUR  
 1051

Office of..... County Surveyor..... County of..... Baker.....  
 State of..... Oregon..... I hereby certify that the within instrument was filed in this office  
 for record on the... 25... day of... January..... 1982.  
 ..... County Surveyor..... by ..... *Tan Hamby*.....  
 (COUNTY OFFICIAL) (DEPUTY)

Form R6-7100-57 (9/71)

FILED Jan 25, 1982  
 BAKER COUNTY SURVEYOR  
 SURVEY NO. 7-46-123