


**CERTIFIED RECORD OF LAND CORNER MONUMENTATION**

Index File No. J-21

**History of original corner establishment:**

Corner was originally established under G.L.O. contract No. 443 by W. B. Barr, during August of 1882. Surveyors General's notes state: "Set lava rock 15 x 9 x 5 ins. 10 inches in ground for corner to Sec. 11, 12, 13, 14, marked with 4 notches on the South and 2 notches on the East edges, from which: A pine 20 in. diam. bears N58°E, 38 lks. dist. marked T7SR46E S12 BT. A pine 20 in. diam. bears N77°W, 24 lks. dist. marked T7SR46E S11 BT. A pine 22 in. diam. bears S28°W, 111 lks. dist. marked T7SR46E S14 BT. A pine 20 in. diam. bears S78°E, 66 lks. dist. marked T7SR46E S13 BT."



**Description of corner evidence found:**

Found set 15 x 9 x 6 inch stone with 4 dim notches on South edge. From which: A dead pine snag bears N61°E, 24.0 ft. with visible scribing. A burnt pine snag bears S29°W, 79.0 ft. and a live 36" pine bears N82°W, 15.3 ft. with visible scribing.

**Description of monument and accessories established to perpetuate the original location of this corner:**


At center of stone set 2 1/2" x 30" galvanized pipe and brass cap marked:  
 Set pipe 24" in the ground and placed marked stone alongside.  
 From which by magnetic declination of N20°E:  
 An 11" pine bears N03°E, 22.2 ft. scribed T7SR46E S12 BT.  
 A 14" pine bears S49°E, 44.2 ft. scribed T7SR46E S13 BT.  
 A 12" pine bears S27°W, 29.5 ft. scribed T7SR46E S14 BT.  
 Painted blazes red and 6" red band around. Placed 54-3s, 54-4s, and brass washers stamped PLS 1051 on BTs. Placed 54-4 on a steel fence post 5' South of the corner.

T7S R46E  
 S11|S12  
 +  
 S14|S13  
 OR PLS 1051  
 1981

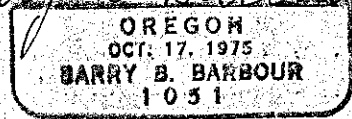
I hereby certify that the above corner monument was reestablished as herein described.

Witnesses: Daniel Rowland  
 Dave Poe

October 21, 1981



*Barry B. Barbour*



Office of..... County Surveyor..... County of..... Baker  
 State of..... Oregon..... I hereby certify that the within instrument was filed in this office  
 for record on the... 25... day of..... January..... 19 82  
 County Surveyor..... by..... Tom Hanley  
 (COUNTY OFFICIAL) (DEPUTY)

Form R6-7100-57 (9/71)

☆ GPO—798-276

FILED Jan. 25, 1982  
 BAKER COUNTY SURVEYOR  
 SURVEY NO. 7-46-118