


CERTIFIED RECORD OF LAND CORNER MONUMENTATION

Index File No. J-11

History of original corner establishment:

Corner was originally established under G.L.O. contract No. 443 by W. B. Barr, during August of 1882. Surveyors General's notes state: "Set basalt rock 14 x 12 x 10 ins. 10 inches in ground for 1/4 Sec. corner marked 1/4 on the North side from which: A fir 24 in. diam. bears N48°W., 85 lks. dist. marked 1/4S BT. A pine 10 in. dia. bears S20°E., 77 lks. dist. marked 1/4S BT."



Description of corner evidence found:

Found 13 x 12 x 10 inch stone dimly marked 1/4 on north face. From which a 28" pine bears S20°E., 50.8 ft. with partially open blazes and visible scribing. A down and rotten fir bears N50°W., about 56 ft.

Description of monument and accessories I established to perpetuate the original location of this corner:

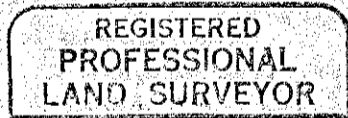
At center of stone set 2 1/2" x 30" galvanized pipe and brass cap marked: Set pipe 18" in the ground and mound of stone around to cap.
From which by magnetic declination of N20°E:
A 14" pine bears N43°W., 19.3 ft. scribed 1/4S9 BT.
Placed 54-3s, 54-4s and brass washers stamped PLS 1051 on BT.
Placed 54-4 on a steel fence post 5' west of the corner.

T7SR46E
S9
1/4 ———
S16
OR PLS 1051
1981

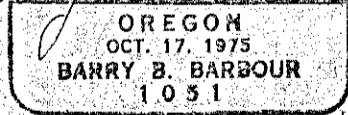
I hereby certify that the above corner monument was reestablished as herein described.

Witnesses: Daniel Rowland
Dave Poe

August 19, 1981



Barry B. Barbour



Office of.....County..Surveyor..... County of... Baker ..
State of..... Oregon, I hereby certify that the within instrument was filed in this office
for record on the.. 25.. day of... January, 19.. 82
..... County Surveyor..... by Tom Hendley ..
(COUNTY OFFICIAL) (DEPUTY)