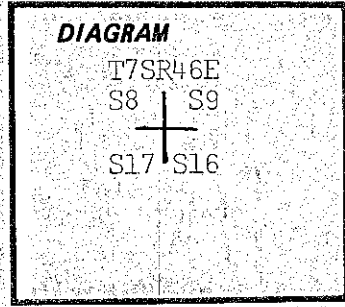


CERTIFIED RECORD OF LAND CORNER MONUMENTATION

Index File No. J-9

History of original corner establishment:

Corner was originally established under G.L.O. contract No. 443 by W. B. Barr, during August, 1882. Surveyor General's notes state: "Set basalt rock 12 X 10 X 5 ins. 8 inches in ground for corner to Sec. 8, 9, 16, 17 on hillside facing East. Marked with 4 notches on the South and East edges, from which:
 A pine 12 in. diam. bears N77°E, 118 lks. dist. marked T7S R46E S9 BT. A pine 38 in. diam. bears N31°W, 47 lks. dist. marked T7S R46E S8 BT. A pine 10 in. diam. bears S69°W, 50 lks. dist. marked T7S R46E S17 BT. A pine 15 in. diam. bears S5°E, 110 lks. dist. marked T7S R46E S16 BT."

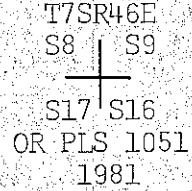


Description of corner evidence found:

Found no trace of record stone. Area was logged. Found 40" pine stump with visible BT. Measured S31°E., 31.0 ft. from where an old burnt and rotten stump bears N77°E., 77.8 ft. Found rotten stump S03°E., 72.7 ft. No trace of SW BT.

Description of monument and accessories I established to perpetuate the original location of this corner:

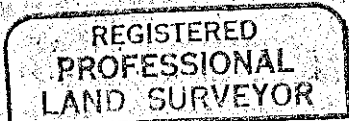
At measured point set 2 1/2" x 30" galvanized pipe and brass cap marked: Set pipe 24" in the ground.
 From which by magnetic declination of N20°E:
 A 15" fir bears N46°E., 33.0 ft. scribed T7SR46ES9 BT.
 A 12" fir bears S88°E., 32.7 ft. scribed T7SR46ES16 BT.
 A 10" fir bears S09°W., 42.4 ft. scribed T7SR46ES173BT.
 A 12" fir bears N34°W., 88.0 ft. scribed T7SR46ES8 BT.
 Painted blazes red and 6" red band around. Placed 54-3s, 54-4s and brass washers stamped PLS 1051 on the BT. Placed 54-4 on a steel fence post 5' south of the corner.



I hereby certify that the above corner monument was reestablished as herein described.

Witnesses: Daniel Rowland
 Troy Phillips

August 18, 1981



Barry B. Barbour
 OREGON
 OCT. 17, 1975
 BARRY B. BARBOUR
 1031

Office of...County...Surveyor..... County of...Baker.....
 State of...Oregon..... I hereby certify that the within instrument was filed in this office
 for record on the...7...day of...January....., 19...82
County...Surveyor..... byTom...Healey.....
 (COUNTY OFFICIAL) (DEPUTY)

FILED Jan 25, 1982
 BAKER COUNTY SURVEYOR
 SURVEY NO. 7-46-115