

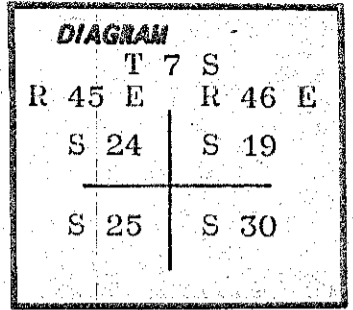
CERTIFIED RECORD OF LAND CORNER MONUMENTATION

History of original corner establishment:

Corner established by W. B. Barr under GLO contract no. 443 dated May 29, 1882.

Surveyor's General records state:

Set basalt rock 13 x 12 x 10 ins 7 ins in the ground for corner to Sec 19, 24, 25 and 30 marked with 4 notches on the north and 2 notches on the south edges and raised mound of rock alongside, pits impractical.



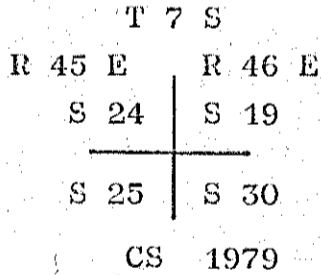
Description of corner evidence found:

The original marked stone was not found. Therefore the corner was remonumented at its calculated position which was determined by single proportionate measure for latitude and along the extended county road centerline from the south for longitude. Surveyor's Record Book No. 2, pages 28 and 37(plat) shows that the road was surveyed by Arthur Curtis, County Surveyor, on Oct. 27, 1897, and that the centerline of the road (then the Mrs. L. Steele road) was along the range line. It is presumed that the corners along the range line were in place at the time of the survey and that the county road perpetuates the corner location as accessory evidence.

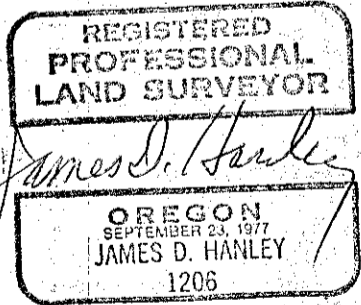
Description of monument and accessories established to perpetuate the original location of this corner:

Set a 2½ inch brass cap on a 2 inch diam pipe 31 inches long and projecting 6 inches out of the ground with a surrounding rock mound.

Brass cap marked thus:



I hereby certify that the above corner was properly re-established as described above on May 24, 1979 and witnessed by Tom Hanley and Jim DeMastus.



Office of..... County of.....  
 State of....., I hereby certify that the within instrument was filed in this office  
 for record on the..... day of....., 19.....  
 ..... by .....  
 (COUNTY OFFICIAL) (DEPUTY)

Form R6-7100-51 (9/71)

FILED Jan 26, 1981  
 BAKER COUNTY SURVEYOR  
 SURVEY NO. 7-46-82