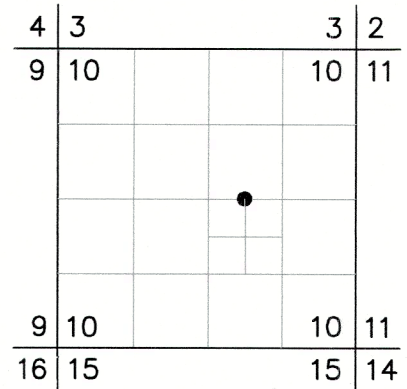


RECORD OF LAND CORNER MONUMENTATION

CENTER-WEST-EAST 1/64 CORNER SECTION 10, T. 7 S., R. 45 E., W.M.

ORIGINALLY ESTABLISHED BY: Barry B. Barbour, PLS 1051 in 1982. See Map of Survey filed November 7, 1985 in the Baker County Surveyor's office as Survey No. 7-45-121, and corner monumentation record filed November 7, 1985 as Survey No. 7-45-127



BARBOUR'S DESCRIPTION: At surveyed point set 2 1/2" X 30" galvanized pipe and brass cap marked: (diagram shown) Set pipe 25" in the ground and mound of stone around to cap.

From which by magnetic declination of N20°E:

- A 7" Tamarack bears S86°E, 15.8 ft. scribed CWE 1/64 S10 BT.
- A 12" Fir bears N73°W, 18.6 ft. scribed CWE 1/64 S10 BT.

Painted blazes red and 6" red band around. Placed 54-2s, 54-9s and brass washers stamped PLS 1051 on the bearing trees. Placed 54-2 and 54-9 on a steel fence post 5' north and placed 54-2 on a steel fence post 5' south of the corner.

EVIDENCE FOUND: Found a 2 1/2" galvanized iron pipe with 2 1/2" brass cap attached (marked as shown below), projecting 4" above ground in a 2 ft. mound of stone.

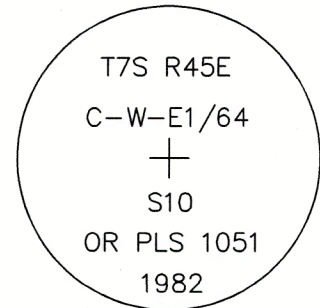
CORNER MONUMENT MARKED:

From which, **THE BEARING TREES BY BARBOUR:**

- ▶ A western larch snag, 7" dbh, bears S.86°E., 16.0 ft., with visible scribing in a partially healed double blaze
- ▶ A Douglas-fir, 28" dbh bears N.74°W., 18.05 ft., with healed double blaze

Also from which, **I SCRIBE A NEW BEARING TREE:**

- ▶ A Grand fir, 26" dbh bears S.25°E., 28.45 ft. marked *CWE1/64* in upper blaze and *BT* in lower blaze.



Painted a 6 inch red band around the bearing trees, and also painted blazes red. Used a magnetic compass with 14° East declination to measure bearings to BT's. Distances measured with a steel tape. Distance to each live BT measured to a 60d nail driven in the side-center-right at the root crown of tree, with an attached 1 1/2" aluminum washer stamped *PLS 69454*. Attached new USFS 54-3 signs to BT's with updated information, and attached USFS 54-9 sign to new BT.


RESTORATION BY, STAMP AND DATE:

Work Performed October 11, 2022 by:

Jason L. Hatfield, PLS
Doug H. Crawford

USDA FOREST SERVICE
NORTHEAST OREGON LAND ZONE
1550 Dewey Avenue, Suite A
Baker City, OR 97814
(541) 523-1283

FILED December 14, 2022
BAKER COUNTY SURVEYOR
SURVEY NO. 7-45-201



EXPIRES: 6/30/2023