

RECORD OF LAND CORNER MONUMENTATION

NORTH 1/4 CORNER SECTION 3, T. 7 S., R. 45 E., W.M.

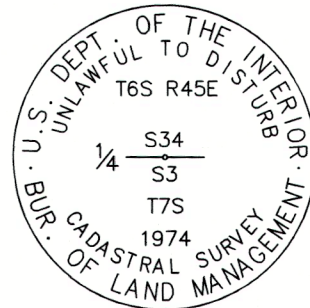
(Page 2 of 2)

EVIDENCE FOUND: Found a 2½" galvanized iron pipe with 3¼" brass cap attached (marked as shown below), projecting 18" above ground and supported with a 2 ft. diam. tall mound of stone, 16" tall.

From which, **THE BEARING TREES BY FISCHER:**

- ▶ A Douglas-fir, 31" dbh, bears N.26°E., 41.00 ft., with healed single blaze
- ▶ A Douglas-fir, 35" dbh bears S.30°W., 7.60 ft., with healed double blaze

CORNER MONUMENT MARKED:



DESCRIPTION OF MONUMENTS AND ACCESSORIES SET AND METHODS USED:

From the found B.L.M. monument, I establish the following new accessories:

I SCRIBE A NEW BEARING TREE:

- ▶ A Douglas-fir, 15" dbh bears N.09°W., 26.45 ft. marked X in upper blaze and BT in lower blaze.

I SET A NEW REFERENCE POINT:

- ▶ A 5/8"x 30" iron pin, driven flush, bears S.59°E., 15.58 ft., with attached 2" aluminum cap marked RP 1 2022 PLS 69454

Painted a 6 inch red band around the bearing trees, and also painted blazes red. Bearings measured with a staff compass with 14° East declination. Distances measured with a steel tape, measuring to a 60d nail driven in the side-center-right at the root crown of all three BT's, with an attached 1½" aluminum washer marked PLS 69454. Attached new USFS 54-3 signs to BT's with updated information, and attached USFS 54-9 sign to new BT.

RESTORATION BY, STAMP AND DATE:


Work Performed October 12, 2022 by:

Jason L. Hatfield, PLS
Doug H. Crawford

USDA FOREST SERVICE
NORTHEAST OREGON LAND ZONE
1550 Dewey Avenue, Suite A
Baker City, OR 97814
(541) 523-1283

FILED December 14, 2022
BAKER COUNTY SURVEYOR
SURVEY NO. 6-45-181 (Z-15)
7-45-199

REGISTERED
PROFESSIONAL
LAND SURVEYOR


OREGON
NOVEMBER 30, 2007
JASON L. HATFIELD
#69454

EXPIRES: 6/30/2023

RECORD OF LAND CORNER MONUMENTATION

NORTH 1/4 CORNER SECTION 3, T. 7 S., R. 45 E., W.M.
(Page 1 of 2)

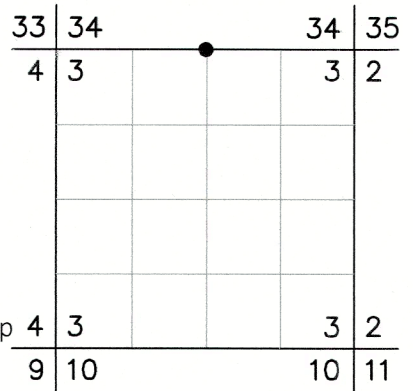
ORIGINALLY ESTABLISHED BY: William B. Barr, U.S. Deputy Surveyor

CONTRACT NUMBER: 443

CONTRACT DATE: May 29, 1882

SUBSEQUENT SURVEYS:

- ▶ Survey by Lester E. Fischer, Cadastral Surveyor for the Bureau of Land Management, completed September 9, 1974, approved May 6, 1957, under Group No. 350
- ▶ Survey by Philip G. Griffin, Cadastral Surveyor for the Bureau of Land Management, completed August 30, 1994, approved July 7, 1997 under Group No. 1650



ORIGINAL DESCRIPTION: Set Granite boulder 14x9x8 ins 9 inches in ground for 1/4 sec corner marked 1/4 on the North side from which

A pine 18 in diam bears N15°W 200 lks dist marked 1/4S BT
 A fir 22 in diam bears S45°E 135 lks dist marked 1/4S BT

1974 B.L.M. DESCRIPTION: The 1/4 sec. cor. of secs. 3 and 34, on the N. bdy. of the Tp., monumented with the original granite stone, 14 x 9 x 8 ins., firmly set 12 ins. in the ground, and in a mound of stone, 2 1/2 ft. base, mkd. 1/4 on N. face, from which the remains of the original bearing trees:

A decayed ponderosa pine stump, size indeterminate, bears N. 15° W., 200 lks. dist., no marks visible.

At corner point

Set an iron post, 28 ins. long, 2 1/2" diam., 12 ins. in the ground, to bedrock, and in a mound of stone, 4 ft. base, to top, with brass cap mkd.

(diagram shown)

from which new bearing trees

A fir, 17 ins. diam., bears N. 27° E., 63 1/2 lks. dist., mkd. 1/4 S34 BT.
 A fir, 20 ins. diam., bears S. 34° W., 11 lks. dist., mkd. 1/4 S3 BT.

1994 B.L.M. DESCRIPTION: The 1/4 sec. cor. of secs. 3 and 34, monumented with an iron post, 2 1/2 ins. diam., firmly set, projecting 18 ins. above ground, and supported in a mound of stone, 2 1/2 ft. base to top, with brass cap mkd. (diagram shown)

from which the bearing trees marked by Fischer

A Douglas fir, 22 ins. diam., bears N. 27° E., 63 1/2 lks. dist., with healed blaze.
 A Douglas fir, 28 ins. diam., bears S. 34° W., 11 lks. dist., with healed blaze.

FILED December 14, 2022
 BAKER COUNTY SURVEYOR
 SURVEY NO. 6-45-181 (Z-15)
7-45-199