

2 1/4 cor. of secs. 34, and 35, T7S, R44E

HISTORY OF ORIGINAL CORNER ESTABLISHMENT:

Original corner set by W. B. Barr, under GLO Contract No. 503, approved March 21, 1885.

Record states: Set basalt rock 14x10x8 ins. 10 inches in ground for 1/4 sec. cor. marked 1/4 on the W. side, from which:
A pine 8 ins. diam. bears N19° E, 46 ks. dist. marked 1/4 SBT.
A pine 6 ins. diam. bears S56° W, 38 ks. dist. marked 1/4 SBT.

Subsequent Monumentation:

Corner erroneously reestablished by Barry B. Barbour and subsequently properly reestablished by Rick E. Tawney, under BLM Group No. 1554, approved April 21, 1992.

Tawney Record States: Point for the 1/4 sec. cor. of secs. 34 and 35, at proportionate distance, there is no remaining evidence of the original corner. Set a stainless steel post, 28 ins. long, 2 1/2 ins. diam., 24 ins. in the ground, with brass cap mkd. (as shown below).

From which bearing trees mkd. by Barbour:

A fir, 11 ins. diam., bears N. 40 1/2° E., 72 lks. dist., with fragmentary scribe marks visible on pitched over double blaze.

A fir, 16 ins. diam., bears N. 75 1/2° W., 43 1/2 lks. dist., with scribe marks 1/4 S34 BT visible on open double blaze.

From this point, a point established as the 1/4 sec. cor. of secs. 34 and 35 by Barry B. Barbour, Registered Land Surveyor No. 1051, in 1984, recorded in the Baker County Surveyors office, file No. 7-44-75, bears S. 33° 02' 00" W., 0.040 chs. dist., monumented with an aluminum post, 2 1/2 ins. diam., firmly set, projecting 8 ins. above ground, with aluminum cap mkd. T7S R44E 1/4 S34 S35 ORLS 1051 1984. This point was established using erroneous control and is not utilized in this survey. I bury this monument in place.

DESCRIPTION OF CORNER EVIDENCE FOUND:

Found stainless steel pipe 2 1/2 ins. diam., firmly set, projecting 4 ins. above ground, with rock collar, and 3 1/2 ins. diam. brass cap mkd. as shown.

From the recovered monument I find the Tawney bearing trees mkd. by Barbour:

A Douglas fir, 14 ins. diam., alive and healthy, bears N. 40 1/2° E., 72 ks. dist., with healed double blaze.

A Douglas fir, 21 ins. diam., alive and healthy, bears N. 75 1/2° W., 43 1/2 lks. dist., with illegible scribe marks visible on a partially healed double blaze.

Found guard post 6 ft. SW'ly from monument, with Attention (54-4) sign.

DESCRIPTION OF MONUMENT AND ACCESSORIES ESTABLISHED TO PERPETUATE LOCATION OF THIS CORNER:


New bearing trees:

A Douglas fir, 15 ins. diam., bears S. 33 1/2° E., 47.5 ft. dist., mkd. 1/4 S35 BT.

A ponderosa pine, 8 ins. diam., bears S. 46° W., 47.9 ft. dist., mkd. 1/4 S34 BT.

Auto C/A geographic position:
Lat. 44°54'45.8" N
Long. 117°18'09.4" W

Witnesses: Kristina Powell, Brenda Johnson, and Jon Howells



3 1/4 cor. of secs. 26 and 27, T7S, R44E

HISTORY OF ORIGINAL CORNER ESTABLISHMENT:

Original corner set by W. B. Barr, under GLO Contract No. 503, approved March 21, 1885.

Record states: Set basalt rock 12x10x6 ins. 8 inches in ground for 1/4 sec. cor. marked 1/4 on the W. side, from which:
A pine 30 ins. diam. bears N25° E, 55 lks. dist. marked 1/4 SBT.
A pine 36 ins. diam. bears S70° W, 40 ks. dist. marked 1/4 SBT.

Subsequent Monumentation:

Corner monumented by Lester E. Fischer, under BLM Group No. 350, approved June 13, 1977.

Record States: The 1/4 sec. cor. of secs. 26 and 27, determined at record bearing and distance from the remains of the original bearing trees:

A ponderosa pine, 34 ins. diam., bears N. 25° E., 55 lks. dist., with healed double blaze.

A root hole, bears S. 70° W., 40 lks. dist., with a down and decayed ponderosa pine alongside, 36 ins. diam., with fragmentary scribe marks visible on opened decayed blaze.

At the corner point, Set an iron post, 28 ins. long, 2 1/2 ins. diam., 20 ins. in the ground, to bedrock, and in a mound of stone, 2 ft. base, to top, with brass cap mkd. (as shown below), from which new bearing trees:

A ponderosa pine, 12 ins. diam., bears S. 89° E., 51 lks. dist., mkd. 1/4 S26 BT.

A fir, 9 ins. diam., bears N. 42° W., 30 lks. dist., mkd. 1/4 S27 BT.

Corner perpetuated by Rick E. Tawney, under BLM Group No. 1554, approved April 21, 1992.

Record States: The 1/4 sec. cor. of secs. 26 and 27, monument with an iron post, 2 1/2 ins. diam., firmly set, projecting 10 ins. above the ground, and in a mound of stone, 2 1/2 ft. base, 8 ins. high, with brass cap mkd. (as shown below), from which the remains of the original bearing trees:

A pine, 29 ins. diam., bears N. 25° E., 55 lks. dist., with healed double blaze.

A root hole, bears S. 70° W., 40 lks. dist., alongside of which is lying a burned and decayed stump, no marks visible.

and bearing trees mkd. by Fischer

A pine, 15 ins. diam., bears N. 88° E., 50 lks. dist., with healed blaze. (Record, S. 89° E., 51 lks.)

A fir, 13 ins. diam., bears N. 44° W., 30 ks. dist., with healed blaze. (Record, N. 42° W.)

DESCRIPTION OF CORNER EVIDENCE FOUND:

Found iron pipe 2 1/2 ins. diam., firmly set, projecting 6 ins. above ground, with embedded rock collar, and 3 1/2 ins. diam. brass cap mkd. as shown.

From the recovered monument I find the original bearing tree:

A ponderosa pine, 31 ins. diam., alive and healthy, bears N. 25° E., 55 lks. dist. to face, with healed double blaze.


And accessories mkd. by Fischer:

A ponderosa pine, 21 ins. diam., alive and healthy, bears N. 88° E., 50 lks. dist. to face, with healed blaze.

A live Douglas fir, 18 ins. diam., bears N. 44° W., 30 lks. dist., with healed blaze, leaning SE'ly.

Found guard post 4 ft. N'ly of monument, with Attention (54-4) sign.

continues in next column:



continued from previous column:

DESCRIPTION OF MONUMENT AND ACCESSORIES ESTABLISHED TO PERPETUATE LOCATION OF THIS CORNER:

New bearing trees:

A ponderosa pine, 6 ins. diam., bears S. 55° W., 48.6 ft. dist., mkd. X BT.

Auto C/A geographic position:
Lat. 44°55'35.2" N
Long. 117°18'13.0" W

Witnesses: Kristina Powell, Brenda Johnson, and Jon Howells

4 1/4 cor. of secs. 2 and 35, T7S and T8S, R44E

HISTORY OF ORIGINAL CORNER ESTABLISHMENT:

Original corner set by N. O. Walden, under GLO Contract No. 198, approved June 1, 1874.

Record states: Set basalt rock 16x8x6, 8 in. in ground for 1/4 sec. corner.

Subsequent Monumentation:

Corner rehabilitated by W. B. Barr, under GLO Contract No. 503, approved March 21, 1885.

Record states: Corner agreeing with description basalt rock 16x8x6.

Corner reestablished by Carl E. Sundet, LS 1664, as described by Survey No. 7-44-71, dated July 25, 1983, in the records of the Baker County Surveyor.

Record states: No evidence of original stone. Set by single proportionate measurement Set 2 1/2 x 30" aluminum pipe with 3 1/2" aluminum cap 28" in ground in mound of stone, marked (as shown below).

Accessories:

3'x2' mound of stone - S55° E., 10.1 ft.

3'x2' mound of stone - N53° W., 7.6 ft.

Compass declination 19 1/4° East. Note: I set a steel fence post with USFS attention sign 4.5' east of corner and placed USFS bearing tree and attention signs in mounds of stone.

Corner perpetuated by Rick E. Tawney, under BLM Group No. 1554, approved April 21, 1992.

Record States: The 1/4 cor. of secs. 2 and 35, reestablished at proportionate position by Carl E. Sundet, Registered Land Surveyor No. 1664, in 1983, recorded in the Baker County Surveyors Office file No. 8-44-64. There is no remaining evidence of the original corner, therefore this position is accepted as the corner, monumented with an aluminum post 2 1/2 ins. diam., firmly set, projecting 8 ins. above the ground, in a mound of stone, 1 1/2 ft. base, 6 ins. high, with an aluminum cap mkd. (as shown below), from which accessories by Sundet:

A mound of stone, 3 ft. base, 1 1/2 ft. high, bears S. 55° E., 15 lks. dist.

A mound of stone, 3 ft. base, 1 1/2 ft. high, bears N. 53° W., 12 lks. dist.

A mound of stone, 3 ft. base, 1 1/2 ft. high, bears S. 55° E., 15 lks. dist.

A mound of stone, 3 ft. base, 1 1/2 ft. high, bears N. 53° W., 12 lks. dist.

A mound of stone, 3 ft. base, 1 1/2 ft. high, bears S. 55° E., 15 lks. dist.

A mound of stone, 3 ft. base, 1 1/2 ft. high, bears N. 53° W., 12 lks. dist.

A mound of stone, 3 ft. base, 1 1/2 ft. high, bears S. 55° E., 15 lks. dist.

A mound of stone, 3 ft. base, 1 1/2 ft. high, bears N. 53° W., 12 lks. dist.

A mound of stone, 3 ft. base, 1 1/2 ft. high, bears S. 55° E., 15 lks. dist.

A mound of stone, 3 ft. base, 1 1/2 ft. high, bears N. 53° W., 12 lks. dist.

A mound of stone, 3 ft. base, 1 1/2 ft. high, bears S. 55° E., 15 lks. dist.

A mound of stone, 3 ft. base, 1 1/2 ft. high, bears N. 53° W., 12 lks. dist.

A mound of stone, 3 ft. base, 1 1/2 ft. high, bears S. 55° E., 15 lks. dist.

A mound of stone, 3 ft. base, 1 1/2 ft. high, bears N. 53° W., 12 lks. dist.

A mound of stone, 3 ft. base, 1 1/2 ft. high, bears S. 55° E., 15 lks. dist.

A mound of stone, 3 ft. base, 1 1/2 ft. high, bears N. 53° W., 12 lks. dist.

A mound of stone, 3 ft. base, 1 1/2 ft. high, bears S. 55° E., 15 lks. dist.

A mound of stone, 3 ft. base, 1 1/2 ft. high, bears N. 53° W., 12 lks. dist.

A mound of stone, 3 ft. base, 1 1/2 ft. high, bears S. 55° E., 15 lks. dist.

A mound of stone, 3 ft. base, 1 1/2 ft. high, bears N. 53° W., 12 lks. dist.

A mound of stone, 3 ft. base, 1 1/2 ft. high, bears S. 55° E., 15 lks. dist.

A mound of stone, 3 ft. base, 1 1/2 ft. high, bears N. 53° W., 12 lks. dist.

A mound of stone, 3 ft. base, 1 1/2 ft. high, bears S. 55° E., 15 lks. dist.

A mound of stone, 3 ft. base, 1 1/2 ft. high, bears N. 53° W., 12 lks. dist.

A mound of stone, 3 ft. base, 1 1/2 ft. high, bears S. 55° E., 15 lks. dist.

A mound of stone, 3 ft. base, 1 1/2 ft. high, bears N. 53° W., 12 lks. dist.

A mound of stone, 3 ft. base, 1 1/2 ft. high, bears S. 55° E., 15 lks. dist.

A mound of stone, 3 ft. base, 1 1/2 ft. high, bears N. 53° W., 12 lks. dist.

A mound of stone, 3 ft. base, 1 1/2 ft. high, bears S. 55° E., 15 lks. dist.

A mound of stone, 3 ft. base, 1 1/2 ft. high, bears N. 53° W., 12 lks. dist.

A mound of stone, 3 ft. base, 1 1/2 ft. high, bears S. 55° E., 15 lks. dist.

A mound of stone, 3 ft. base, 1 1/2 ft. high, bears N. 53° W., 12 lks. dist.

A mound of stone, 3 ft. base, 1 1/2 ft. high, bears S. 55° E., 15 lks. dist.

A mound of stone, 3 ft. base, 1 1/2 ft. high, bears N. 53° W., 12 lks. dist.

A mound of stone, 3 ft. base, 1 1/2 ft. high, bears S. 55° E., 15 lks. dist.

A mound of stone, 3 ft. base, 1 1/2 ft. high, bears N. 53° W., 12 lks. dist.

A mound of stone, 3 ft. base, 1 1/2 ft. high, bears S. 55° E., 15 lks. dist.

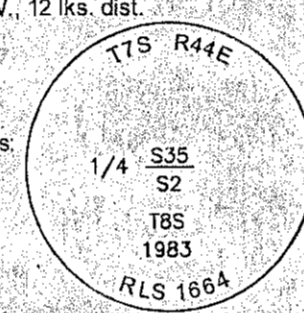
A mound of stone, 3 ft. base, 1 1/2 ft. high, bears N. 53° W., 12 lks. dist.

A mound of stone, 3 ft. base, 1 1/2 ft. high, bears S. 55° E., 15 lks. dist.

A mound of stone, 3 ft. base, 1 1/2 ft. high, bears N. 53° W., 12 lks. dist.

A mound of stone, 3 ft. base, 1 1/2 ft. high, bears S. 55° E., 15 lks. dist.

A mound of stone, 3 ft. base, 1 1/2 ft. high, bears N. 53° W., 12 lks. dist.



continued from previous column:

DESCRIPTION OF MONUMENT AND ACCESSORIES ESTABLISHED TO PERPETUATE LOCATION OF THIS CORNER:

At the position determined by this survey, I set a standard Forest Service 3/4 ins. diam. alum. cap on a 2 1/2 ins. diam., by 30 ins. long alum. post, buried 25 ins. in the ground, with rock collar and clear DEEP-1 magnet at base, cap mkd. as shown.

From which bearing trees marked by Barbour:

A ponderosa pine, 15 ins. diam., alive and healthy, bears S. 52 1/2° E., 19.0 ft. dist., with scribe marks on partially healed double blaze.

A ponderosa pine, 21 ins. diam., alive and healthy, bears N. 62 1/2° W., 21.1 ft. dist., with scribe marks on partially healed double blaze.

I replace existing guard posts with steel "T" guard posts 5 ft. N'ly with Land Survey Monument (54-9) and Property Boundary (54-2) signs and 5 ft. E'ly with Property Boundary (54-2) sign.

Auto C/A geographic position:
Lat. 44°54'56.1" N
Long. 117°17'33.1" W

Witnesses: Kristina Powell, Brenda Johnson and Jon Howells

6 CN 1/16 cor. of sec. 35, T7S, R44E

HISTORY OF ORIGINAL CORNER ESTABLISHMENT:

The position of this corner is established by the methods and procedures defined in the U.S. Bureau of Land Management, Manual of Survey Instructions (Manual), and as shown on this Survey.

Note: Corner established by Barry B. Barbour, LS 1051, as described by Survey No. 7-44-156, filed November 7, 1985, in the records of the Baker County Surveyor. A Survey Resolution Agreement (Survey No. 7-44-227), filed on September 11, 1990, subsequently CANCELLED several Barry Barbour surveys including No. 7-44-77. Barbour's CANCELLED corner record states: Set 2 1/2 x 30" galvanized pipe and brass cap marked (as shown below): From which:

An 8" Pine bears S50° E., 18.2 ft. scribed CN1/16 S35 BT.

A 14" Pine bears N60° W, 22.0 ft. scribed CN1/16 S35 BT.

Placed 54-2 and 54-9 on a steel fence post 5' north and placed 54-2 on a steel fence post 5' east of the corner.

This survey finds this monument erroneously positioned S. 25° E., 0.7 ft. dist. from proper position and does NOT accept the position.

proper position and does NOT accept the position.

proper position and does NOT accept the position.

proper position and does NOT accept the position.

proper position and does NOT accept the position.

proper position and does NOT accept the position.

proper position and does NOT accept the position.

proper position and does NOT accept the position.

proper position and does NOT accept the position.

proper position and does NOT accept the position.

proper position and does NOT accept the position.

proper position and does NOT accept the position.

proper position and does NOT accept the position.

proper position and does NOT accept the position.

proper position and does NOT accept the position.

proper position and does NOT accept the position.

proper position and does NOT accept the position.

proper position and does NOT accept the position.

proper position and does NOT accept the position.

proper position and does NOT accept the position.

proper position and does NOT accept the position.

proper position and does NOT accept the position.

proper position and does NOT accept the position.

proper position and does NOT accept the position.

proper position and does NOT accept the position.

proper position and does NOT accept the position.

proper position and does NOT accept the position.

proper position and does NOT accept the position.

proper position and does NOT accept the position.

proper position and does NOT accept the position.

proper position and does NOT accept the position.

proper position and does NOT accept the position.

proper position and does NOT accept the position.

proper position and does NOT accept the position.

proper position and does NOT accept the position.

proper position and does NOT accept the position.


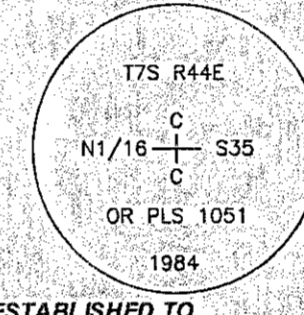

proper position and does NOT accept the position.

proper position and does NOT accept the position.

proper position and does NOT accept the position.

proper position and does NOT accept the position.

proper position and does NOT accept the position.



continued from previous column:

DESCRIPTION OF CORNER EVIDENCE FOUND:

Found stainless steel pipe 2 1/2 ins. diam., firmly set, projecting 4 ins. above ground, with rock collar, and 3 1/2 ins. diam. brass cap mkd. as shown.

From the recovered monument I find the Tawney bearing trees mkd. by Barbour:

A ponderosa pine, 17 ins. diam., alive and healthy, bears S. 29° W., 51 ks. dist., with healed double blaze.

A ponderosa pine, 19 ins. diam., alive and healthy, bears N. 45° W., 27 1/2 lks. dist., with healed double blaze.

Found guard post ±6 ft. N'ly with Property Boundary (54-2) sign and ±5 ft. S'ly with Property Boundary (54-2) and Attention (54-4) signs.

Attention (54-4) signs.

Attention (54-4) signs.

Attention (54-4) signs.

Attention (54-4) signs.

Attention (54-4) signs.

Attention (54-4) signs.

Attention (54-4) signs.

Attention (54-4) signs.

Attention (54-4) signs.

Attention (54-4) signs.

Attention (54-4) signs.

Attention (54-4) signs.

Attention (54-4) signs.

Attention (54-4) signs.

Attention (54-4) signs.

Attention