

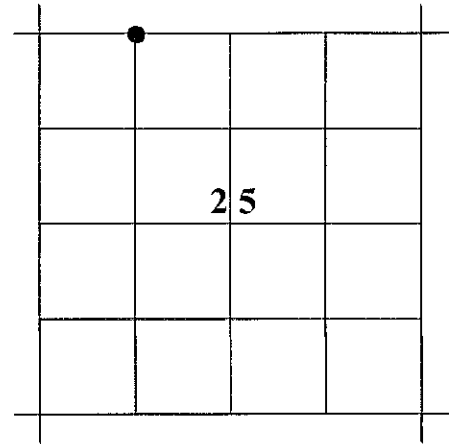
CORNER RESTORATION

CORNER: W1/16 SEC. 25, TWP. 7 S., RANGE 45 E., W.M.

ORIGINAL SURVEY BY: CORNER NOT

CONTRACT NUMBER: PREVIOUSLY


CONTRACT DATE: ESTABLISHED



ORIGINAL DESCRIPTION: NONE

RESTORATION BY, STAMP AND DATE:

Jason L. Hatfield, PLS
Michael C. Springer, PLS



December 6, 2010

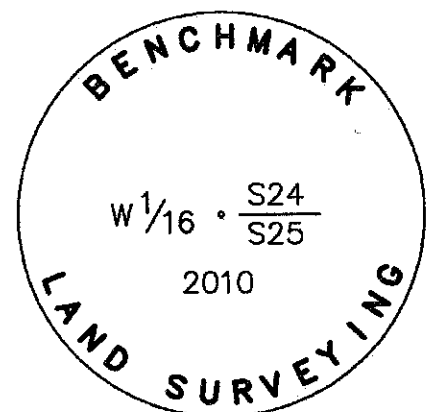
See Record Map of Survey No. 7-45-161

DESCRIPTION OF MONUMENTS AND ACCESSORIES SET AND METHODS USED:

At the corner point as located by survey, set a 5/8"x30" iron pin, 32" in gravel road surface, with attached 2" diameter aluminum cap marked as shown.

From which, I SET THE FOLLOWING REFERENCE POINTS:

- ▶ A 5/8"x30" iron pin bears S89°48'27"E, 17.49 ft., with attached yellow plastic cap marked "BENCHMARK SURVEYING" set in a north-south fence.
- ▶ A 5/8"x30" iron pin bears S88°59'06"W, 22.75 ft., with attached yellow plastic cap marked "BENCHMARK SURVEYING" set in a north-south fence near a steel pipe gate post.



Used RTK GPS to measure the RP's. Bearings are based on Record Map of Survey No. 7-45-161

FILED May 5, 2011
BAKER COUNTY SURVEYOR
SURVEY NO. 7-45-162

R-22