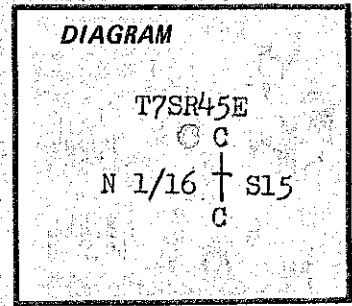


CERTIFIED RECORD OF LAND CORNER MONUMENTATION

Index File No. K-15

History of original corner establishment:

Not set.



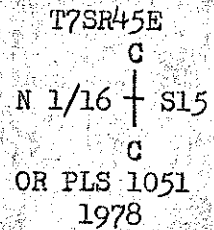
Description of corner evidence found:

None.

Corner is about 20' south of small creek in a flat area.

Description of monument and accessories established to perpetuate the original location of this corner:

At surveyed point set 2 1/2" x 30" galvanized pipe with brass cap marked;
Set pipe 2 1/2" in the ground and mound of stone around to cap.

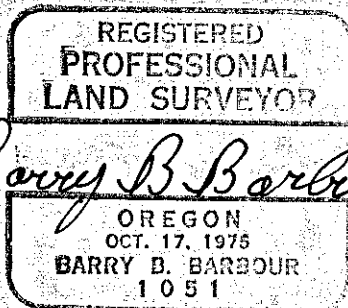


From which: A Fir 18" in diam. bears S19°W, 36.4 ft. scribed NCL/16 S15 BT. A Tamarac 12" in diam. bears N14°W, 66.7 ft. scribed NCL/16 S15 BT. Painted blazes red and 6" red band around. Placed 54-3s & 54-4s on BTs. Places brass washer stamped PLS 1051 on foot blazes. Placed 54-2 & 54-4 on steel fence post 5' north and 54-2 & 54-9 on steel fence post 5' east of corner. Placed 54-5 on small tree 10' south of corner.

I hereby certify the above corner monument was reestablished as herein described.

Witnesses: David L. Landers
Dan T. Rowland

August 10, 1978



Barry B. Barbour

Office of County Surveyor County of Baker
State of Oregon, I hereby certify that the within instrument was filed in this office
for record on the 25 day of August, 1978
..... by

(COUNTY OFFICIAL)

(DEPUTY)

Form R6-7100-57 (9/71)

GPO 799-509

FILED Aug. 25, 1978
BAKER COUNTY SURVEYOR
SURVEY NO. 7-45-14