

MAP OF SURVEY

IN THE NE1/4SW1/4 AND THE NW1/4SE1/4 OF SECTION 23, T7S, R44E, WM, BAKER COUNTY, OREGON

JANUARY 27, 2018






BASIS FOR BEARINGS
BAKER COUNTY SURVEY NO. 7-44-76
BETWEEN THE EAST 1/16 CORNER AND
THE CENTER-EAST 1/16 CORNER OF SECTION 23

REFERENCES

R1 - CS7-44-76 SURVEY FOR U.S. FOREST SERVICE BY PLS 1051, FILED NOVEMBER 7, 1985.

LEGEND

-  FOUND 2-1/2" BRASS CAP
-  SET 30" LONG NO. 5 REBAR WITH YELLOW PLS 699 PLASTIC CAP
-  RECORD DISTANCE & BEARINGS PER REFERENCES

NARRATIVE

THE PURPOSE OF THIS SURVEY WAS TO DEFINE THE BOUNDARY OF THE SOUTH HALF OF THE NORTHEAST QUARTER OF THE SOUTHWEST QUARTER AND THE SOUTH HALF OF THE NORTHWEST QUARTER OF THE SOUTHWEST QUARTER OF SECTION 23, TOWNSHIP 7 SOUTH, RANGE 44 EAST, WILLAMETTE MERIDIAN, BAKER COUNTY, OREGON, AS REQUESTED BY STAN RUNNELS.

MONUMENTS WERE FOUND AND HELD, AS SHOWN HEREON. MONUMENTS WERE SET TO DEFINE THE NORTH BOUNDARY OF SAID LAND, AS SHOWN.

NO UNUSUAL CONDITIONS WERE ENCOUNTERED DURING THE COURSE OF THIS SURVEY.

CERTIFICATION

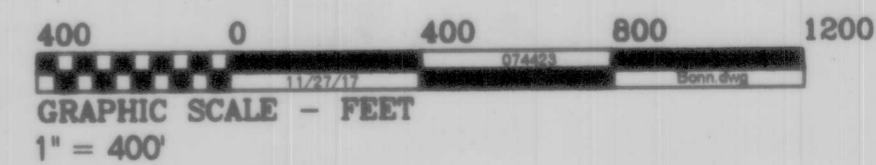
I, LELAND LEE MYERS, A PROFESSIONAL LAND SURVEYOR REGISTERED IN THE STATE OF OREGON, 203 S IBEX STREET, PO BOX 99, SUMPTER, OREGON 97877, COMPLETED THIS SURVEY ON JANUARY 27, 2018, AND DO HEREBY CERTIFY THAT I HAVE CORRECTLY SURVEYED AND MARKED WITH PROPER MONUMENTS THE LAND SHOWN HEREON, AND THAT THE INFORMATION SHOWN ON THIS PLAT IS IN ACCORDANCE WITH ORS CHAPTER 92, AND IS CORRECT TO THE BEST OF MY KNOWLEDGE.

REGISTERED
PROFESSIONAL
LAND SURVEYOR

Leland Lee Myers

OREGON
JULY 9, 1965
LELAND LEE MYERS
699

Renewal Date 1/1/19



M Surveying
y PO Box 99
e 203 SE IbeX Street
r Sumpter, OR 97877
s 541-884-2264

FILED May 22, 2018
BAKER COUNTY SURVEYOR
SURVEY No. 7-44-266

