

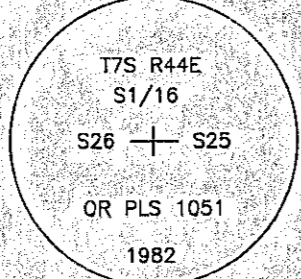
16 S 1/16 cor. of secs. 25 and 26, T7S, R44E

HISTORY OF ORIGINAL CORNER ESTABLISHMENT:

Corner established by Barry B. Barbour, LS 1051, as described by Survey No. 7-44-138, filed November 7, 1985, in the records of the Baker County Surveyor...

DESCRIPTION OF CORNER EVIDENCE FOUND:

I ACCEPT the position monumented by Barry B. Barbour, during Survey 7-44-77, CANCELLED, as in practical agreement (±S. 61° W., ±0.6 ft. dist.) from a property proportion position...



From the recovered monument I find the Barbour bearing tree/remains. A ponderosa pine snag, 24 ins. diam., bears S. 56° E., 43.2 ft. dist. with scribe marks S1/16 S25 BT visible on open double blaze...

DESCRIPTION OF MONUMENT AND ACCESSORIES ESTABLISHED TO PERPETUATE LOCATION OF THIS CORNER:

New bearing tree: A ponderosa pine, 6 ins. diam., bears S. 12° E., 12.0 ft. dist., mkd X BT. Auto C/A geographic position: Lat. 44°55'16.8" N Long. 117°16'58.0" W

17 1/4 cor. of secs. 25, and 26, T7S, R44E

HISTORY OF ORIGINAL CORNER ESTABLISHMENT:

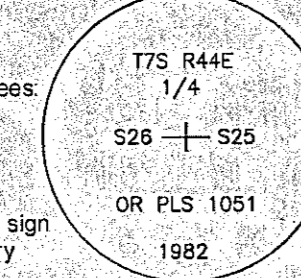
Original corner set by W. B. Barr, under GLO Contract No. 503, approved March 21, 1885. Record states: Set volcanic rock 12x12x10 ins. 8 inches in ground for 1/4 sec. cor. marked 1/4 on the W. side...

Subsequent Monumentation:

Corner reestablished by Barry B. Barbour, LS 1051, as described by Survey No. 7-44-132, filed November 7, 1985, in the records of the Baker County Surveyor...

DESCRIPTION OF CORNER EVIDENCE FOUND:

I ACCEPT the position monumented by Barry B. Barbour, during Survey 7-44-77, CANCELLED, as in practical agreement (±S. 25° W., ±0.4 ft.) from a property proportion position...



From the recovered monument I find the Barbour bearing trees. A low cut pine stump with flat face, bears S. 23° E., 64.5 ft. dist., no scribe marks visible. A Douglas fir, 24 ins. diam., alive and healthy, bears N. 59° W., 24.5 ft. dist., with healed double blaze...

DESCRIPTION OF MONUMENT AND ACCESSORIES ESTABLISHED TO PERPETUATE LOCATION OF THIS CORNER:

New bearing trees: A Douglas fir, 14 ins. diam., bears N. 39° E., 61.7 ft. dist., mkd. 1/4 S25 BT. A Douglas fir, 14 ins. diam., bears S. 12 1/2° E., 39.9 ft. dist., mkd. 1/4 S25 BT, tree bears SE ly. A ponderosa pine, 11 ins. diam., bears S. 73° W., 11.1 ft. dist., mkd. 1/4 S26 BT. Auto C/A geographic position: Lat. 44°55'30.1" N Long. 117°16'57.6" W


18 SW 1/16 cor. of sec. 36, T7S, R44E

HISTORY OF ORIGINAL CORNER ESTABLISHMENT:

Corner established by Barry B. Barbour, LS 1051, as described by Survey No. 7-44-176, filed November 7, 1985, in the records of the Baker County Surveyor...

DESCRIPTION OF CORNER EVIDENCE FOUND:

I ACCEPT the position monumented by Barry B. Barbour, during Survey 7-44-77, CANCELLED, as in practical agreement (±S. 65° E., ±1.4 ft. dist.) from a property proportion position...



From the recovered monument I find the Barbour bearing trees. A ponderosa pine, 21 ins. diam., alive and healthy, bears N. 88° E., 53.9 ft. dist., with scribe marks visible on open double blaze...

DESCRIPTION OF MONUMENT AND ACCESSORIES ESTABLISHED TO PERPETUATE LOCATION OF THIS CORNER:

Auto C/A geographic position: Lat. 44°54'33.3" N Long. 117°16'41.8" W Witnesses: Kristina Powell and Jon Howells

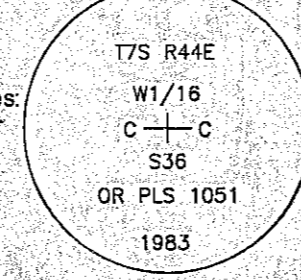
19 CW 1/16 cor. of sec. 36, T7S, R44E

HISTORY OF ORIGINAL CORNER ESTABLISHMENT:

Corner established by Barry B. Barbour, LS 1051, as described by Survey No. 7-44-170, filed November 7, 1985, in the records of the Baker County Surveyor...

DESCRIPTION OF CORNER EVIDENCE FOUND:

I ACCEPT the position monumented by Barry B. Barbour, during Survey 7-44-77, CANCELLED, as in practical agreement (±N. 60° E., ±0.4 ft. dist.) from a property proportion position...



From the recovered monument I find the Barbour bearing trees. A ponderosa pine, 16 ins. diam., alive and healthy, bears N. 24° E., 18.4 ft. dist., with illegible scribe marks visible on partially open double blaze...

Found guard post 6 ft. W ly with Property Boundary (54-2) sign and 3.5 ft. S ly with Land Survey Monument (54-9) and Property Boundary (54-2) signs.

DESCRIPTION OF MONUMENT AND ACCESSORIES ESTABLISHED TO PERPETUATE LOCATION OF THIS CORNER:

Auto C/A geographic position: Lat. 44°54'44.4" N Long. 117°16'41.3" W Witnesses: Gail Walter, Kristina Powell, Brenda Johnson and Jon Howells

20 W 1/16 cor. of secs. 25 and 36, T7S, R44E

HISTORY OF ORIGINAL CORNER ESTABLISHMENT:

Corner established by Barry B. Barbour, LS 1051, as described by Survey No. 7-44-127, filed November 7, 1985, in the records of the Baker County Surveyor...

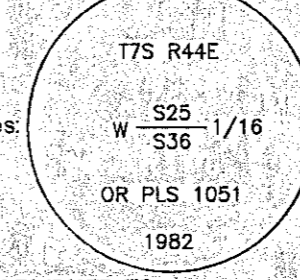
BLM Group 2086 accepts Barbour's method for establishment of this corner position.

continues in next column:

continued from previous column:

DESCRIPTION OF CORNER EVIDENCE FOUND:

I ACCEPT the position monumented by Barry B. Barbour, during Survey 7-44-77, CANCELLED, as in practical agreement (±S. 11° E., ±0.7 ft. dist.) from a property proportion position...



From the recovered monument I find the Barbour bearing trees. A ponderosa pine, 23 ins. diam., alive and healthy, bears N. 6° E., 64.4 ft. dist., with healed double blaze. A Douglas fir, 31 ins. diam., alive and healthy, bears S. 14° W., 44.8 ft. dist., with healed single blaze.

DESCRIPTION OF MONUMENT AND ACCESSORIES ESTABLISHED TO PERPETUATE LOCATION OF THIS CORNER:

Set guard posts in 3 ft. diam. x 2 ft. high mounds of stone, ±5 ft. E ly with Property Boundary (54-2) sign and ±5 ft. N ly with Land Survey Monument (54-9) and Property Boundary (54-2) signs. Monument is ±100 ft. W ly of FS Road 490. Auto C/A geographic position: Lat. 44°55'03.5" N Long. 117°16'39.6" W

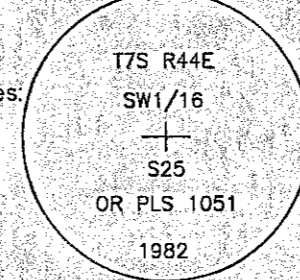
21 SW 1/16 cor. of sec. 25, T7S, R44E

HISTORY OF ORIGINAL CORNER ESTABLISHMENT:

Corner established by Barry B. Barbour, LS 1051, as described by Survey No. 7-44-139, filed November 7, 1985, in the records of the Baker County Surveyor...

DESCRIPTION OF CORNER EVIDENCE FOUND:

I ACCEPT the position monumented by Barry B. Barbour, during Survey 7-44-77, CANCELLED, as in practical agreement (±S. 41° E., ±0.1 ft. dist.) from a property proportion position...



From the recovered monument I find the Barbour bearing trees. A ponderosa pine, 21 ins. diam., alive and healthy, bears S. 75° E., 26.7 ft. dist., with illegible scribe marks visible on a partially healed double blaze and washer in bottom blaze...

Found guard post 6 ft. S ly with Property Boundary (54-2) sign and 6 ft. E ly with Land Survey Monument (54-9) and Property Boundary (54-2) signs.

DESCRIPTION OF MONUMENT AND ACCESSORIES ESTABLISHED TO PERPETUATE LOCATION OF THIS CORNER:

Auto C/A geographic position: Lat. 44°55'18.6" N Long. 117°16'39.3" W Witnesses: Ron Walter and Brenda Johnson

22 1/4 cor. of secs. 1 and 36, T7S and T8S, R44E

HISTORY OF ORIGINAL CORNER ESTABLISHMENT:

Original corner set by N. O. Walden, under GLO Contract No. 198, approved June 1, 1874. Record states: Set granite rock 14x10x8, 8 in. in ground for 1/4 sec. cor. Subsequent Monumentation: Corner rehabilitated by W. B. Barr, under GLO Contract No. 503, approved March 21, 1885.

Record states: Corner agreeing with description granite rock 14x10x8. Corner re-monumented by Carl E. Sundet, LS 1664, as described by Survey No. 7-44-62, filed December 20, 1982, in the records of the Baker County Surveyor. Record states: Found 14"x8"x6" stone in mound of stone with 1/4 on north face. Set 2 1/2" x 30" aluminum pipe with 3/4" aluminum cap 24" in ground in mound of stone, marked (as shown below): Bearing trees: 5" ponderosa pine -N68.5°E-13.5 ft. scribed "1/4 S36" in upper blaze and "BT" and brass tag stamped RLS 1664 in lower blaze.

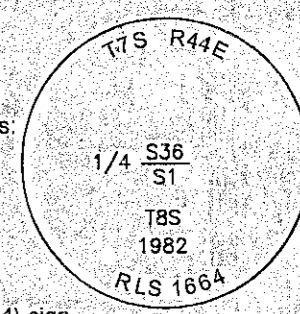
11" ponderosa pine -S22°E-27.4 ft. scribed "1/4 S1" in upper blaze and "BT" and brass tag stamped RLS 1664 in lower blaze. Compass declination 20.75° East. Note: I set a steel fence post 5' east of corner with USFS attention sign, placed USFS bearing tree signs on all bearing trees and painted red band at breast height on smoothed bark on all bearing trees. Corner perpetuated by Rick E. Tawney, under BLM Group 1554, approved April 24, 1992. Record States: Beginning at the 1/4 sec. cor. of secs. 1 and 36 on the S. bdy. of the Tp., re-monumented by Carl E. Sundet, Registered Land Surveyor No. 1664, in 1983, recorded in the Baker County Surveyor's Office file No. 8-44-64, from original evidence no longer visible, monumented with an aluminum post 2 1/2 ins. diam., firmly set, projecting 2 ins. above the ground, with aluminum cap mkd. (as shown below), from which bearing trees mkd. by Sundet: A pine, 5 ins. diam., bears N. 65 1/2° E. [sic. (Sundet N68.5°E)], 20 1/2 lks. dist., with scribe marks 1/4 S36 BT visible on open blaze. A pine, 12 ins. diam., bears S. 25 1/2° E. [sic. (Sundet S22°E)], 4 1/4 lks. dist., with scribe marks 1/2 S1 visible on partially healed blaze.

continues in next column:

continued from previous column:

DESCRIPTION OF CORNER EVIDENCE FOUND:

Found alum. pipe 2 1/2 ins. diam., firmly set, with 3/4 ins. diam. alum. cap, flush with ground, mkd. as shown. From the recovered monument I find the Sundet bearing trees: A live ponderosa pine, 7 ins. diam., bears N. 65 1/2° E., 20 1/2 lks. dist., with scribe marks visible on partially healed double blaze.



A ponderosa pine, 16 ins. diam., alive and healthy, bears S. 25 1/2° E., 4 1/4 lks. dist., with healed double blaze. Found guard post ±5 ft. E ly of monument, with Attention (54-4) sign.

DESCRIPTION OF MONUMENT AND ACCESSORIES ESTABLISHED TO PERPETUATE LOCATION OF THIS CORNER:

New bearing trees: A Douglas fir, 14 ins. diam., bears N. 16 1/2° E., 60.0 ft. dist., mkd. 1/4 S36 BT. A ponderosa pine, 10 ins. diam., bears S. 56 1/2° W., 39.7 ft. dist., mkd. 1/4 S1 BT. A Douglas fir, 10 ins. diam., bears N. 49° W., 76.9 ft. dist., mkd. 1/4 S36 BT. Auto C/A geographic position: Lat. 44°54'22.1" N Long. 117°16'25.2" W Witnesses: Kristina Powell and Jon Howells

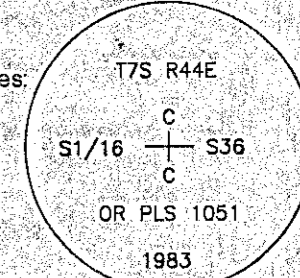
23 CS 1/16 cor. of sec. 36, T7S, R44E

HISTORY OF ORIGINAL CORNER ESTABLISHMENT:

Corner established by Barry B. Barbour, LS 1051, as described by Survey No. 7-44-177, filed November 7, 1985, in the records of the Baker County Surveyor...

DESCRIPTION OF CORNER EVIDENCE FOUND:

I ACCEPT the position monumented by Barry B. Barbour, during Survey 7-44-77, CANCELLED, as in practical agreement (±N. 87° E., ±1.7 ft. dist.) from a property proportion position...



From the recovered monument I find the Barbour bearing trees: A Douglas fir, 19 ins. diam., alive and healthy, bears S. 20° W., 17.9 ft. dist., with healed double blaze. A Douglas fir, 24 ins. diam., alive and healthy, bears N. 19° W., 35.8 ft. dist., with healed double blaze (Barbour, 37.0 ft.). Found guard post 5 ft. W ly with Property Boundary (54-2) sign and 5 ft. N ly with Land Survey Monument (54-9) and Property Boundary (54-2) signs.

DESCRIPTION OF MONUMENT AND ACCESSORIES ESTABLISHED TO PERPETUATE LOCATION OF THIS CORNER:

Auto C/A geographic position: Lat. 44°54'33.5" N Long. 117°16'24.1" W Witnesses: Kristina Powell and Jon Howells

REGISTERED PROFESSIONAL LAND SURVEYOR Ron Walter OREGON JANUARY 18, 1994 RON C. WALTER 2648 Renewal Date: June 30, 2014

FILED Nov. 25, 2013 BAKER COUNTY SURVEYOR SURVEY NO. 7-44-264 8-44-159 7-45-167 8-45-148

Record of Survey Wallowa-Whitman National Forest LOCATED WITHIN Secs. 25, 26, 35 and 36 Township 7 South, Range 44 East Willamette Meridian, Baker County, Oregon Wallowa Associates 303 S.E. Alamo Street Enterprise, Oregon 97828 (541) 426-9049 SCALE n/a SHEET No. 6 of 8 DATE OF SURVEY Beginning May 7, 2013 Ending August 7, 2013 DRAWN BY RCW/KLP/BMJ CHECKED RCW PROJECT No. WA 1091-06/2318 DATE 11/2013