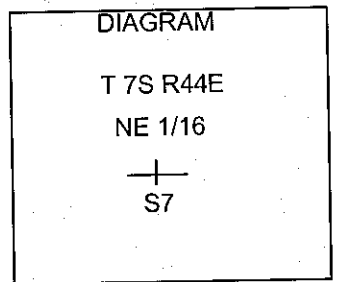


CERTIFIED RECORD OF LAND CORNER MONUMENTATION

History of original corner establishment:

Corner was originally established in 1982 by Barry B. Barbour, LS 1051, under contract for the Wallowa-Whitman National Forest as shown on Record Survey No. 7-44-73. Also see certified record of land corner no. (LCR) 7-44-84

index no. F-4



Description of corner evidence found:

Found 2-1/2" diameter brass cap on 2" iron post projecting 8" from collar of stone. Corner falls at base of large boulder. Corner is stamped as shown:

From Which:

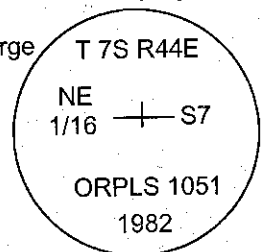
A Ponderoas Pine, 9" diam. bears N 84°E, 22.5 feet dist. with visible scribing in open blaze.

The other record bearing, a Ponderosa Pine, 10" diam., is down and rotten with BT tag attached.

Corner is witnessed with 6' steel fence post 5' South and 5' West. Post have USFS boundary signs and survey monument signs attached.

Placed new bearing tree tag and brass washer stamped "G WAGNER" LS 02817 on face of BT blaze. Painted blazes red and 6" red band around tree above BT Tag on all bearing trees.

stamping:




Description of monument and accessories I established to perpetuate the original location of this corner:

From Which: (by magnetic declination of 20° East)

New Bearing Tree:

A Douglas Fir, 13" diam. bears N 20°E, 18.69 feet dist. mkd. NE 1/16 S7 BT

Placed new bearing tree tag and brass washer stamped "G WAGNER" LS 02817 on face of BT blaze. Painted blazes red and 6" red band around tree above BT Tag on all bearing trees.



Gary B. Wagner
OREGON
JUNE 30, 1997
GARY B. WAGNER
02817LS

RENEWS 6/30/12

Office of County Surveyor, County of Baker

State of Oregon, I hereby certify that the within instrument was filed in this office for record on the _____ day of _____ 2010

FILED Oct. 4, 2010
BAKER COUNTY SURVEYOR
SURVEY NO. 7-44-258