

# CERTIFIED RECORD OF LAND CORNER MONUMENTATION

## History of original corner establishment:

Original corner set by Barry B. Barbour, LS 1051, during survey filed with the Baker County Surveyor, file No. 7-44-78, said survey subsequently CANCELLED.

Record states:

At surveyed point set 2½" x 30" aluminum pipe and cap, set pipe 24" in the ground and mound of stone around cap.

From which:

A pine, 12 ins. diam., bears S. 52° E., 81.5 ft. dist., scribed C/E/SE 1/64 S28 BT.

A pine, 9 ins. diam., bears West, 48.0 ft. dist., scribed C/E/SE 1/64 S28 BT.

Both bearing trees have brush washers stamped PLS 1051.

Corner reestablished by Rick E. Tawney, et al, under Group No. 1554, approved April 21, 1992.

Record states

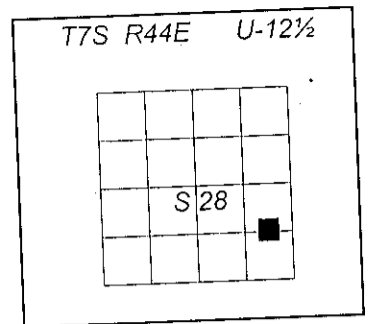
Set a stainless steel post, 28 ins. long, 2½ ins. diam., 16 ins. in the ground, to solid rock, and in a mound of stone, 3 ft. base to top, with brass cap.

From which

A pine, 16 ins. diam., bears S. 88½° E., 23 lks. dist., mkd. CESE 1/64 S28 BT.

A pine, 16 ins. diam., bears S. 25¼° E., 77½ lks. dist., mkd. X BT.

Aluminum cap stamped by Barbour, PLS 1051, bears S. 89°33'00" E., 2.445 chs. dist.



## Description of corner evidence found:

Found a 2½ ins. diam. steel pipe with a 3¼ ins. diam. brass cap, mkd. as shown, firmly set, projecting 8 ins. above ground, in a 3' diam. stone mound,

From the recovered monument I find the Tawney bearing trees

A pine snag, 17 ins. diam., bears S. 88½° E., 15.2 ft. dist., with visible marks on open blaze.

A pine, dead & down, bears S. 25¼° E., 51.2 ft. dist., with visible marks on open blaze.

Found a guard post 5 ft. North of recovered monument with Land Survey Monument (54-9) sign attached.

## Description of monument and accessories I established to perpetuate original location of this corner:

New accessories

Chiseled an X into southerly face of large boulder outcrop, bears N. 28° E., 5.0 ft. dist.

Chiseled an XBO into easterly face of rock outcrop edge, bears S. 76° W., 12.2 ft. dist.

CORS '02 geographic position:

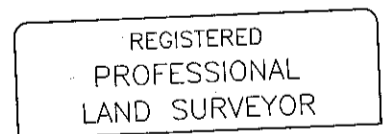
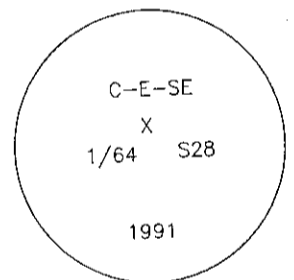
Lat. 44°55'23.3" N

Long. 117°19'25.8" W

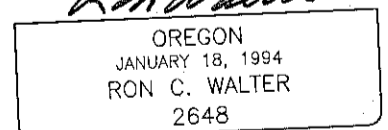
All bearing trees are painted with red bands, and have Bearing Tree (54-3) and Land Survey Monument (54-9) signs attached.

Witnesses: Kristina Powell, Ron Walter, Matt Brockamp and Nick Tressler

Date: August 21, 2009



*Ron Walter*



Renewal Date: June 30, 2010

Office of \_\_\_\_\_ County Surveyor \_\_\_\_\_ County of \_\_\_\_\_ Baker  
 State of \_\_\_\_\_ Oregon \_\_\_\_\_, I hereby certify that the within instrument was filed in this office  
 for record on the \_\_\_\_\_ day of \_\_\_\_\_, 20\_\_\_\_  
 \_\_\_\_\_ by \_\_\_\_\_  
 (COUNTY OFFICIAL) (DEPUTY)

FILED Feb. 24, 2010

Form R6-7100-57 (9/71)

BAKER COUNTY SURVEYOR  
 SURVEY NO. 7-44-233