

CERTIFIED RECORD OF LAND CORNER MONUMENTATION

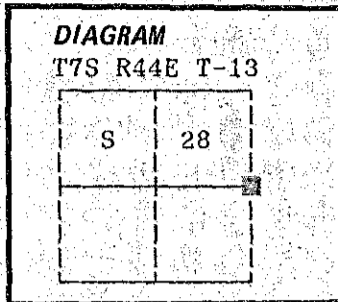
History of original corner establishment:

Corner originally established by W.B. Barr under GLO contract number 503, dated August 9, 1884. Surveyor General record states:

Set sandstone 12x10x10 ins., 8 inches in the ground for 1/4 sec. cor. marked 1/4 on the W. side, from which;
 A pine 6 ins. diam. bears S50°E, 60 lks. dist. marked 1/4 S BT
 A pine 4 ins. diam. bears S58°W, 10 lks. dist. marked 1/4 S BT

Corner remonumented at proportionate position in 1984 by Barry B. Barbour, OPLS 1051. His record states:

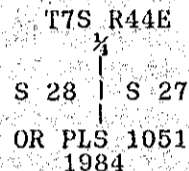
Found no trace of record stone or bearing trees.
 At surveyed point set 2 1/2" x 30" aluminum pipe and cap marked: (cap markings shown below). Set pipe 24" in the ground and mound of stone around to cap. From which by magnetic declination of N20°E:
 A 14" Fir bears N29 1/2°E, 67.1 ft. scribed 1/4 S27 BT.
 A 16" Fir bears S67°W, 67.7 ft. scribed 1/4 S28 BT.
 Painted blazes red and 6" red band around. Placed 54-3s, 54-4s and brass washers stamped PLS 1051 on the bearing trees. Placed a 54-4 on a steel fencepost 5' North of the corner.



No record of subsequent monumentation found in Baker County survey records.

Description of corner evidence found:

Found aluminum monument erroneously set by Mr. Barbour at proportionate position. Found corner accessories established by Barbour as described above. Monument is marked as shown:



At a point approximately 390 feet West of the Barbour monument, I found evidence of the original corner set by Mr. Barr.

Found no evidence of the original corner stone.

Found a 16 inch diameter Ponderosa Pine S58°W, 10 lks with double blaze evident. Opened the upper blaze and found scribes.

Found no evidence of the original Southeast bearing tree.

Distance from original bearing tree measured from the face of the blaze.

Description of monument and accessories established to perpetuate the

original location of this corner: At record bearing and distance from the above described original bearing tree, I set a 2 1/2" x 30" aluminum pipe with aluminum cap marked as shown, 20 inches in the ground, from which:

New BTs:

A 10 inch diameter Douglas Fir bears S46°E, 30.63 feet marked 1/4 S27 BT
 A 20 inch diameter Ponderosa Pine bears S65°W, 40.00 feet marked 1/4 S28 BT

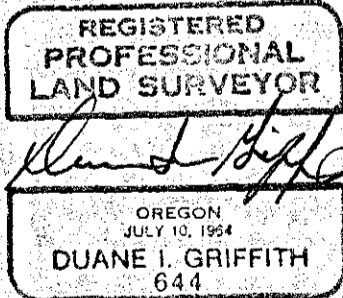
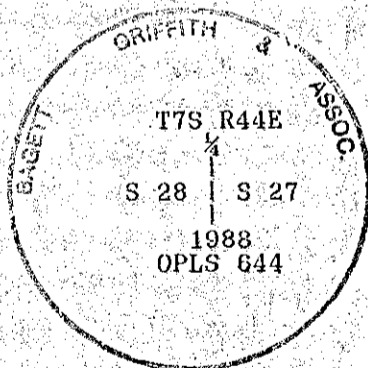
Painted a 6 inch red band around all BTs and attached bearing tree and land survey monument signs.

Set a steel fencepost approximately 5 feet South with land survey monument sign attached.

Raised a mound of stone around monument, 3 ft. base to top of cap.

I hereby certify that the above corner point was perpetuated as hereon described on October 4, 1988.

Witness: Rick Robinson



I used a steel tape and magnetic compass in the establishment of new accessories. I used 20° East magnetic declination and the distances are to a 50d spike driven in the right side of the root crown. I attached a brass washer marked OPLS 644 to the BT blaze.

Office of..... County of.....
 State of..... I hereby certify that the within instrument was filed in this office
 for record on the..... day of....., 19.....
 by.....
 (COUNTY OFFICIAL) (DEPUTY)

FILED 11-16-88
 BAKER COUNTY SURVEYOR
 COPY NO. 7-44-226