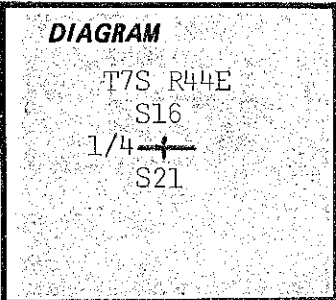


CERTIFIED RECORD OF LAND CORNER MONUMENTATION

Index File Number N-11

History of original corner establishment:

Corner was originally established under G. L. O. contract number 503, by W. B. Barr, during August 12, 1884. Surveyor General's notes state: "Set sandstone 22 X 14 X 10 ins., 16 ins. in ground for 1/4 sec. cor. marked 1/4 on N. side. From which a fir 20 ins. diam. bears S37°E, 28 lks. dist. marked 1/4S BT. A pine 15 ins. diam. bears N51°E, 38 lks. dist. marked 1/4S BT."



Description of corner evidence found:

Found no trace of record stone or bearing trees. Corner falls on steep, unstable southeast slope. Area has been logged.

Description of monument and accessories I established to perpetuate the original location of this corner:

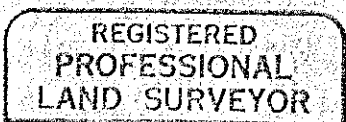
At surveyed point set 2 1/2" X 30" aluminum pipe and cap marked: Set pipe 20" in the ground and mound of stone around to cap. From which by magnetic declination of N20°E: An 8" Fir bears N24°E, 17.2 ft. scribed 1/4 S16 BT. A 6" Fir bears S80°W, 8.3 ft. scribed 1/4 S21 BT. Painted blazes red and 6" red band around. Placed 54-3s, 54-4s and brass washers stamped PLS 1051 on the bearing trees. Placed 54-4 on a steel fence post 5' north of the corner.

T7S R44E
S16
1/4
S21
OR PLS 1051
1985

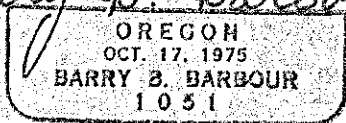
I hereby certify that the above corner monument was reestablished as herein described.

Witness: s: Van K. Barbour

August 23, 1985.



Barry B. Barbour



Office of..... County Surveyor's..... County of..... Baker
State of..... Oregon..... I hereby certify that the within instrument was filed in this office
for record on the..... day of....., 19.85
..... by

(COUNTY OFFICIAL)

(DEPUTY)