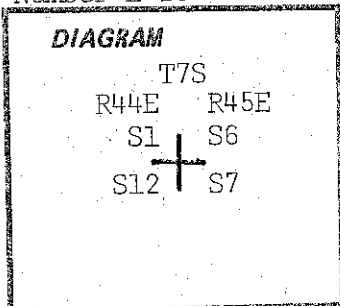


CERTIFIED RECORD OF LAND CORNER MONUMENTATION

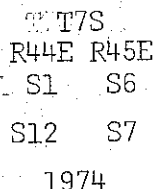
Index File Number E-25

History of original corner establishment:

Corner was originally established under G. L. O. contract number 443, by W. B. Barr, during July, 1882. Surveyor General's notes state: "Set granite rock 24 X 14 X 5 ins., 11 ins. in ground for cor. to secs. 1, 6, 7 & 12. Marked with 5 notches on S. and 1 notch on N. edges. From which A tamarack 12 ins. diam., bears S10°E, 144 lks. dist. mkd. T7S R45E S7 BT. A tamarack 30 ins. diam., bears S20°W, 100 lks. dist. mkd. T7S R44E S12 BT. A tamarack 24 ins. diam., bears N34°W, 144 lks. dist. mkd., T7S R44E S1 BT."



In 1974 the BLM remonumented this corner. Official notes state: At corner point, set an iron post, 28 ins. long, 2 1/2 ins. diam., 18 ins. in the ground, to bedrock, and in a mound of stone, 3 ft. base, to top, with brass cap mkd. (SEE BELOW FOR NEW BEARING TREES.)



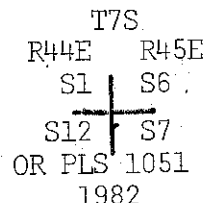
Description of corner evidence found:

Found no trace of record BLM pipe and cap. Corner falls near a logging skid road. Found 9" Tamarack, measured N42°W, 45.5 ft. From here a 21" Fir bears N20°W, 167.6 ft. (Fits record.) An 18" Fir bears S10°E, (not 20°) 98.2 ft. A 15" Fir bears N35°E, 91.5 ft. (Not N40°E.) A 36" Tamarack bears S20°E, 65.3 ft. At measured point, found a small mound of stone and part of a broken rock with 5 clear notches.

BLM. From which new bearing trees. A white fir, 13 ins. diam., bears N40°E, 139 lks. dist., mkd. T7S R45E S6 BT. A western larch, 7 ins. diam., bears S42°E, 69 lks. dist. mkd. T7S R45E S7 BT. A white fir, 20 ins. diam., bears N20°W, 254 lks. dist., mkd. T7S R44E S1 BT.

Description of monument and accessories established to perpetuate the original location of this corner:

At measured point set 2 1/2" X 30" galvanized pipe and brass cap marked: Set pipe 24" in the ground and mound of stone around to cap. From which by magnetic declination of N20°E, I add: A 14" Pine bears S89°W, 113.4 ft. scribed T7S R44E S12 BT. Painted blazes red and 6" red band around. Placed 54-3, 54-4 and brass washers stamped PLS 1051 on the bearing tree. Old bearing trees are tagged and painted. Placed 54-4 on a steel fence post 5' east of the corner.



I hereby certify that the above corner monument was reestablished as herein described.

Witnesses: Larry D. Shirley Daniel T. Rowland

July 12, 1982.

REGISTERED PROFESSIONAL LAND SURVEYOR

Barry B. Barbour

OREGON OCT. 17, 1975 BARRY B. BARBOUR 1051

Office of..... County Surveyor..... County of..... Baker..... State of..... Oregon....., I hereby certify that the within instrument was filed in this office for record on the..... day of....., 1985..... by..... (COUNTY OFFICIAL) (DEPUTY)

FILED 11-7-85 BAKER COUNTY SURVEYOR SURVEY NO. 7-44-82