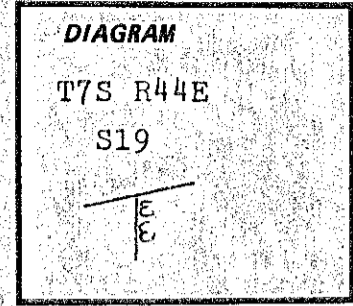


CERTIFIED RECORD OF LAND CORNER MONUMENTATION

History of original corner establishment:

None



Description of corner evidence found:

None

Description of monument and accessories established to perpetuate the original location of this corner:

Set 2½" x 30" aluminum pipe with ¾" aluminum cap
26" in ground, marked;
No stones available for mound



Bearing trees:

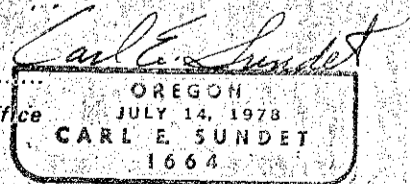
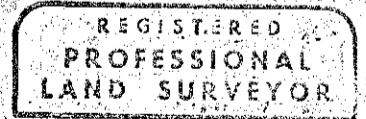
10" ponderosa pine - N54°W - 34.4 ft. scribed "X" in upper
blaze and "BT" and brass tag stamped RLS 1664 in lower blaze
9" ponderosa pine - N82°E - 34.4 ft. scribed "X" in upper
blaze and "BT" and brass tag stamped RLS 1664 in lower blaze
Found 3" round red post - N66°W - 57.4 ft.

Compass declination 20° East

Note:

I set steel fence post at corner location with USFS 54-9 sign,
placed USFS bearing tree signs on all bearing trees and painted
red band on smoothed bark at breast height on all bearing trees

I hereby certify the above corner was perpetuated
as herein described in August 1982.



Office of..... County of.....
State of..... I hereby certify that the within instrument was filed in this office
for record on the..... day of....., 19.....

(COUNTY OFFICIAL)

(DEPUTY)

Form R6-7100-57 (9/71)

FILED Dec 20 1982
BAKER COUNTY SURVEYOR
SURVEY NO. 7-44-52