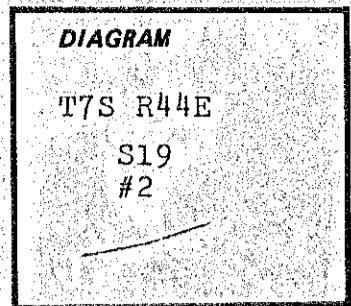


CERTIFIED RECORD OF LAND CORNER MONUMENTATION

History of original corner establishment:
None



Description of corner evidence found:
None

Description of monument and accessories established to perpetuate the original location of this corner:

Set 2 1/2" x 30" aluminum pipe with 3 1/4" aluminum cap 24" in ground, marked:
No stones available for mound.

Bearing trees:


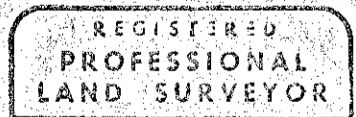
7" ponderosa pine - N29°W - 42.4 ft. scribed "#2 S19" in upper blaze and "BT" and brass tag stamped RLS 1664 in lower blaze
9" ponderosa pine - S81°W - 1.5 ft. scribed "#2 S19" in upper blaze and "BT" and brass tag stamped RLS 1664 in lower blaze

Compass declination 20° East

Note:

I set steel fence post at corner location with USFS 54-9 sign, placed USFS bearing tree signs on all bearing trees and painted red band at breast height on smoothed bark on all bearing trees.

I hereby certify the above corner was perpetuated as herein described in August 1982



Office of..... County of.....
State of....., I hereby certify that the within instrument was filed in this office
for record on the..... day of....., 19.....
..... by

(COUNTY OFFICIAL)

(DEPUTY)

Form R6-7100-57 (9/71)

FILED Dec 20 1982
BAKER COUNTY SURVEYOR
SURVEY NO. 7-44-51

☆ GPO—798-276