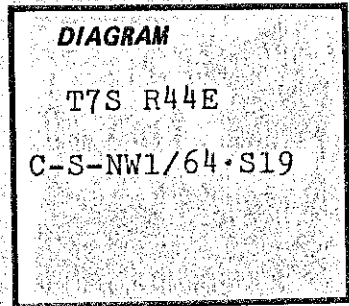


CERTIFIED RECORD OF LAND CORNER MONUMENTATION

History of original corner establishment:

None



Description of corner evidence found:

None

Description of monument and accessories established to perpetuate the original location of this corner:

Set 2½" x 30" aluminum pipe with ¾" aluminum cap 24" in ground in mound of stone



Bearing trees:

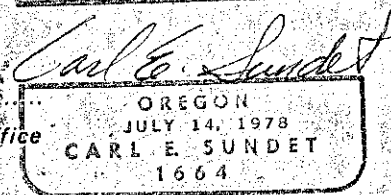
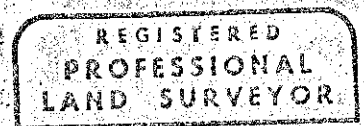
17" ponderosa pine - S55°W - 14.9 ft. scribed "C-S-NW1/64 S 19" in upper blaze and "BT" and brass tag stamped RLS 1664 in lower blaze
11" ponderosa pine - S71°E - 73.8 ft. scribed "C-S-NW1/64 S 19" in upper blaze and "BT" and brass tag stamped RLS 1664 in lower blaze

Compass declination 20° East

Note:

I set steel fence post at corner location with USFS 54-9 sign, placed USFS bearing tree signs on all bearing trees and painted red band at breast height on smoothed bark on all bearing trees.

I hereby certify the above corner was perpetuated as herein described in August 1982



Office of..... County of.....
State of..... I hereby certify that the within instrument was filed in this office
for record on the..... day of....., 19.....
..... by
(COUNTY OFFICIAL) (DEPUTY)