


CERTIFIED RECORD OF LAND CORNER MONUMENTATION

History of original corner establishment:

None



Description of corner evidence found:

None

Description of monument and accessories I established to perpetuate the original location of this corner:


Set 2½" x 30" aluminum pipe with ¾" aluminum cap 6" below surface of road 7015, marked:

Bearing trees;

9" ponderosa pine - N03°W - 65.1 ft. scribed "X" in upper blaze and "BT" and brass tag stamped RLS 1664 in lower blaze

7" ponderosa pine - N26°E - 54.3 ft. scribed "X" in upper blaze and "BT" and brass tag stamped RLS 1664 in lower blaze

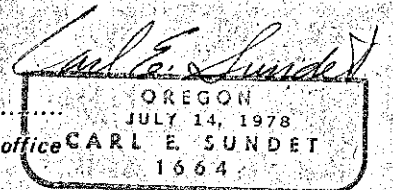
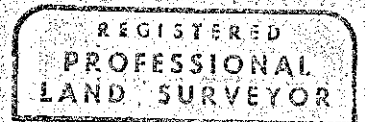
Compass declination 20° East



Note:

I set steel fence post at corner location with USFS 54-9 sign, placed USFS bearing tree signs on all bearing trees and painted red band at breast height on smoothed bark on all bearing trees.

I hereby certify the above corner was perpetuated as herein described in August 1982



Office of..... County of.....  
 State of....., I hereby certify that the within instrument was filed in this office  
 for record on the..... day of....., 19.....  
 by.....  
 (COUNTY OFFICIAL) (DEPUTY)