

CERTIFIED RECORD OF LAND CORNER MONUMENTATION

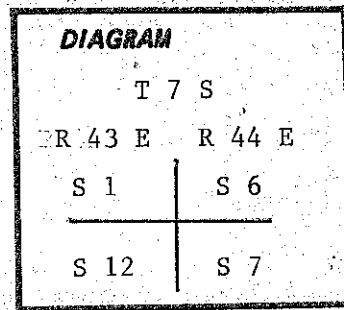
History of original corner establishment:

Corner established by W. B. Barr under GLO contract no. 388, dated May 7, 1881.

Surveyor General records state:

Marked basalt rock 15 x 10 x 6 for corner to Secs 1, 6, 7, 12 from which;

- Tamarack 15 ins diam bears N 76° W, 23 lks dist.
- Pine 50 ins diam bears S 32° W, 80 lks dist.
- Pine 36 ins diam bears S 14° E, 33 lks dist.
- Tamarack 20 ins diam bears N 57° E, 68 lks dist.



Description of corner evidence found:

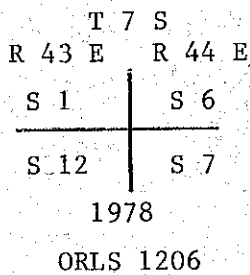
None: Corner remonumented by single proportionate measure between the northwest corner of Section 6 (township corner) and the West quarter-section corner of Section 7.

NOTE: See Baker County Surveyor file number 7-44-34 for map of survey and narrative.

Description of monument and accessories established to perpetuate the original location of this corner:

Set a 2½-inch brass cap on a 2-inch iron pipe, 31 inches long and projecting 6 inches out of the ground with a surrounding rock mound.

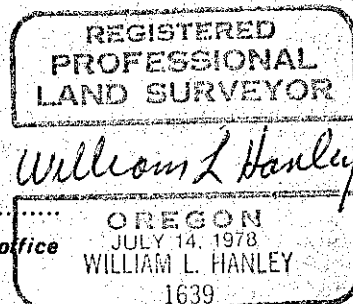
Brass cap marked thus:



New bearing trees:

- A fir 17 inches diam bears N 52° E, 12.6 ft. dist marked T 7 S R 44 E S 6 BT
- A fir 11 inches diam bears S 13° E, 36.5 ft. dist marked T 7 S R 44 E S 7 BT
- A fir 14 inches diam bears S 81° W, 72.8 ft. dist marked T 7 S R 43 E S 12 BT
- A fir 11 inches diam bears N 38° W, 53.8 ft. dist marked T 7 S R 43 E, S 12 BT

I hereby certify that the above described corner monument was properly reestablished under my supervision on Oct. 4, 1982, and witnessed by Brad Gordon, Tom Fisk and Jim DeMastus.



William L. Hanley

Office of..... County of.....
 State of....., I hereby certify that the within instrument was filed in this office
 for record on the..... day of....., 19.....
 by
 (COUNTY OFFICIAL) (DEPUTY)