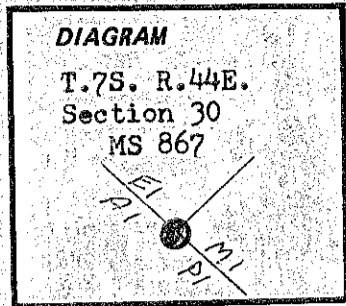


CERTIFIED RECORD OF LAND CORNER MONUMENTATION

History of original corner establishment:

Corner established by Gordon C. Smith, under instructions dated January 13, 1940, for mineral survey #867.

Set a 1" x 36" galvanized iron pipe 28" in ground marked "M1-P1-A1-E1-867" from which;  
a pine 20" in diameter bears S34°W, a distance of 36.4 ft. marked "M1-P1-A1-E1-867 BT"  
a pine 4" in diameter bears N17°W, a distance of 17 ft. marked "M1-P1-A1-E1-867 BT"



Description of corner evidence found:

Found 1" galvanized iron pipe marked "M1-A1-P1-E1-867"

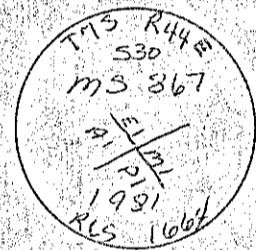
Bearing trees;

13" ponderosa pine - N3½°E - 32.0 ft. - scribed "E1-M1-P1-A1-86" in chopped open face.  
29" ponderosa pine - S53°W - 22.9 ft. - scribed "E1-M1-P1-A1-867 BT" in chopped open face.

Distances to side and center of BT's.

Description of monument and accessories I established to perpetuate the original location of this corner:

Set 2½" x 30" aluminum pipe with 3¼" aluminum cap 24" in ground in mound of stone, marked;  
Buried original pipe alongside new monument.  
Buried broken clear glass in hole.

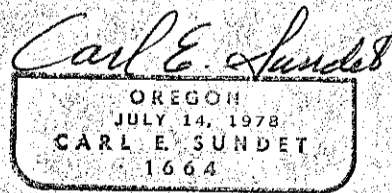



Note:

I set a steel fence post with USFS attention sign at corner, placed USFS 54-8 signs on all bearing trees and painted red band on smoothed bark at breast height on all bearing trees.

I hereby certify the above corner location was perpetuated as herein described October 27, 1981.

Terry Butler Terry Butler, Witness  
Frank Vaughn Frank Vaughn, Witness



Office of..... County of.....  
State of..... I hereby certify that the within instrument was filed in this office  
for record on the..... day of....., 19.....  
..... by .....  
(COUNTY OFFICIAL) (DEPUTY)

FILED Nov. 9, 1981  
BAKER COUNTY SURVEYOR  
SURVEY NO. 7-44-26