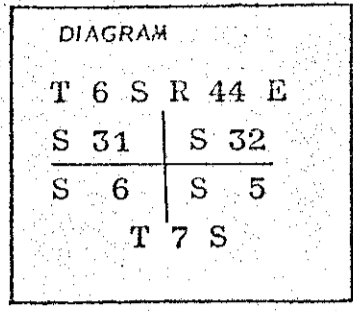


CERTIFIED RECORD OF LAND CORNER MONUMENTATION

History of original corner establishment:

Corner established by W. B. Barr under G L O contract No. 503 dated May 23, 1884.



Surveyor' General records state:

Set post 4 ft long 4 in diam 24 ins in ground for cor to secs 5, 6, 31, and 32 marked T 6 S S 32 on the NE, T 7 S R 44 E S 5 on the SE, S 6 on the SW and S 31 on the NW faces with 5 notches on the E and 1 notch on the W faces from which:

- A pine 24 ins diam bears N 40° E, 62 lks dist mkd T 6 S R 44 E S 32 BT
- A pine 36 ins diam bears S 24° E, 36 lks dist mkd T 7 S R 44 E S 5 BT
- A pine 24 ins diam bears S 25½° W, 28 lks dist mkd T 7 S R 44 E S 6 BT
- A pine 22 ins diam bears N 80° W, 94 lks dist mkd T 6 S R 44 E S 31 BT

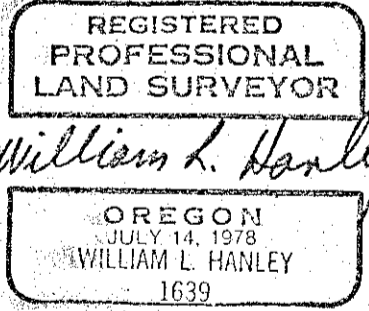
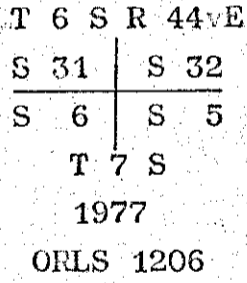
Description of corner evidence found:

- A pine, 32 ins diam bears N 40° E, 40.9 ft(62 lks) with partially healed blaze
- A sawed stump 30 ins diam bears S 24° E, 23.7 ft(36 lks) with full scribes.
- A pine, 34 ins diam bears N 80° W, 61.6 ft(94 lks) with full scribes.
- Section 6 BT not found nor was the wood post.

Description of monument and accessories established to perpetuate the original location of this corner

Set a 2½ inch brass cap on a 1 inch iron pipe, 31 inches long, 24 inches in the ground with a surrounding dirt and rock mound.

Brass cap marked thus:



I hereby certify that the above corner monument was properly re-established on May 13, 1977 witnessed by B. Hanley, B. Gordon, R. Miller and V. Rutter.

Office of Baker County Surveyor County of Baker
 State of Oregon I hereby certify that the within instrument was filed in this office
 for record on the day of
 by
 (COUNTY OFFICIAL) (DEPUTY)

FILED Aug. 11, 1978
 BAKER COUNTY SURVEYOR
 SURVEY NO. 7-44-10
6-44-3
 Form R6-7100-57 (9/71)