

CERTIFIED RECORD OF LAND CORNER MONUMENTATION

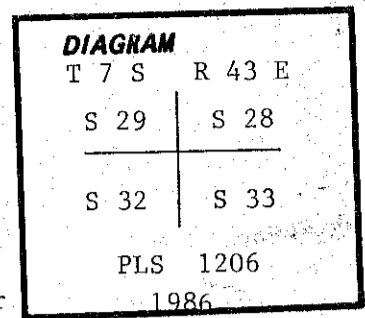
V-9

History of original corner establishment:

W. B. Barr conducted the survey of Township 7 South, Range 43 East, W.M., August 29 to September 8, 1881, under GLO Contract No. 388, dated May 7, 1881.

The original notes of that survey relative to this corner state the following:

Marked a basalt stone 12 ins. x 10 ins. x 8 ins. for corner to sections 28, 29, 32 and 33. Raised a mound of rock as per instructions.



Description of corner evidence found:

Well set basalt stone, 22 ins. x 9 ins. x 7 ins. in large ancient stone mound mkd. with one groove on the South face.

Description of monument and accessories established to perpetuate the original location of this corner:

Set a 30 in. x 2½ in. alum. pipe with a 2½ in. alum. cap 27 ins. into the ground. Cap is marked as shown in the corner daigram. Deposited the stone 1 ft. North from the corner point. From the corner point:

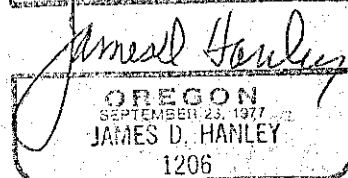
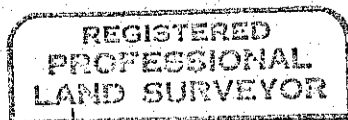
- A 20 in. diam. juniper bears S. 35° W., 141.9 ft. dist., mkd. T7S R43E S32 BT.
- A 22 in. diam. juniper bears S. 61° E., 175.8 ft. dist., mkd. T7S R43E S33 BT.
- A 3 ft. x 4 ft. x 3 ft. high rock outcrop bears N. 35° W., 91.6 ft. dist., mkd X BO on top.
- A 18 ins. x 12 ins. x 6 ins. high immovable stone bears N. 50° E., 46.4 ft. dist., mkd. X BO on top.

Set a steel fence post 5 ft. North of the monument with a USFS 54-9 sign attached. Attached USFS 54-9 and 54-3 signs to the bearing trees and a 54-3 sign to the rock outcrop which bears N. 35° W. from the corner point. Painted the face of the blaze and a red 6 in. band around the bearing trees, painted the X BO's red. Attached 3/4 in. brass washers mkd. PLS 1206 to BT's bet. the B and T scribes at base of the BT's. Used a steel tape and staff compass with 18½° declination for measurements to bearing trees and bearing objects.

This corner was remonumented to USFS specifications on Dec. 12, 1986, witnessed by Tom Fisk and Larry McBroom.

Office of.....County Surveyor..... County of.....Baker.....
 State of.....Oregon....., I hereby certify that the within instrument was filed in this office
 for record on the..... day of....., 19.....
 by
 (COUNTY OFFICIAL) (DEPUTY)

Form R6-7100-57 (9/71)



☆ GPO—788-276

FILED 10/18/88
 BAKER COUNTY SURVEYOR
 SURVEY NO. 7-43-200