

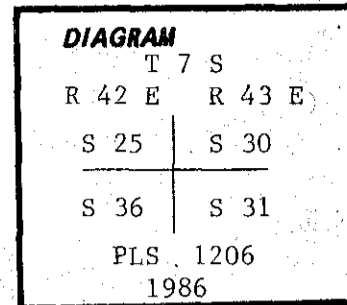
CERTIFIED RECORD OF LAND CORNER MONUMENTATION

V-1

History of original corner establishment:

W. B. Barr conducted the survey of Township 7 South, Range 43 East, W.M., August 29 to September 8, 1881, under GLO Contract No. 388, dated May 7, 1881.

The original notes of that survey relative to this corner state the following:



Marked a basalt stone, 15 ins. x 15 ins. x 15 ins. for corner to sections 25, 30, 31, 36. Raised a mound of stone as per instructions.

Description of corner evidence found:

Basalt stone, 17 in. x 14 ins. x 12 ins. in a four-way fence intersection. The stone had marks XXXI on one side.

Description of monument and accessories established to perpetuate the original location of this corner:

At the position of recovered original stone:

Set a 2½ in. x 30 in. alum. pipe with a 2½ in. alum. cap 22 ins. into the ground. Constructed a 36 in. diam. stone mound around the monument. Deposited the original stone 1 ft. North of monument.

From the corner point:

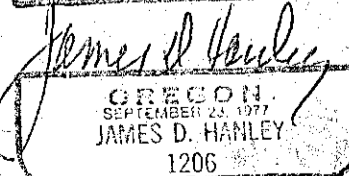

An immovable boulder 24 ins. x 24 ins. x 12 ins. high bears S. 53° W., 196.2 ft. dist., mkd. X BO on East sloping face.
 A rock outcrop, 18 ins. x 16 ins. x 6 ins. above ground bears N. 44° W., 66.9 ft. dist., mkd. X BO on Southeast sloping face.
 A 5/8 in. x 30 in. rebar set flush with ground bears S. 43° E., 20.0 ft. dist., with yellow plastic cap mkd. Hanley Engr PLS 1206.
 A 5/8 in. x 30 in. rebar set flush with ground bears N. 46° E., 20.0 ft. dist., with yellow plastic cap mkd. Hanley Engr. PLS 1206.

Set a steel fence post 4 ft. North of the monument and attached a USFS 54-9 sign. Used a steel tape and staff compass with 18½° declination for measurements to the BO's. Painted the stone bearing objects red.

This corner was remonumented to USFS specifications on Dec. 1, 1986, witnessed by Tom Fisk and Larry McBroom.

Office of.....County Surveyor..... County of...Baker.....
 State of.....Oregon....., I hereby certify that the within instrument was filed in this office
 for record on the..... day of....., 19.....
 by
 (COUNTY OFFICIAL) (DEPUTY)

Form R6-7100-57 (9/71)



☆ GPO-790-276

FILED 10/18/82
 BAKER COUNTY SURVEYOR
 SURVEY NO. 7-43-197
 7-42-17